



Athletics Canada/Run Canada
Measurement Certificate

Name of the course Red Deer Marathon Distance 42.195 km
Location (city) Red Deer (province) Alberta
Type of course: road race ☒ calibration ☐ track ☐ Configuration: Loop
Type of surface: paved 90 % dirt % gravel 10 % grass % track %
Elevation (meters above sea level) Start 855 m Finish 855 m Highest 885 m Lowest 840 m
Straight line distance between start & finish 180 m Drop 0 m/km Separation 0.4 %
Measured by (name, address, phone & e-mail) Marcel LaMontagne 1827 Bay Shore Rd. SW
Calgary, AB, T2V 3M2 403-874-1185 and Robert Furness
Race contact (name, address & phone) Robert Furness 149 - 27475 Twp Rd 380
Red Deer, AB, T4S 2B7 403-318-1596
Measuring Methods: bicycle ☒ steel tape ☐ electronic distance meter ☐
Number of measurements of entire course: 2 Date(s) when course measured: Apr. 17, 2010
Race date: May 23, 2010 Course paperwork submission date: Apr. 20, 2010
Replaces: (if applicable) Certification code: AB-2010-032-BDC

Notice to Race Director
Use this Certification Code in *all* public
announcements relating to your race.

Be It Officially Noted That

Based on examination of data provided by the above named measurer, the course described above and in the map attached is hereby certified as reasonably accurate in measurement according to the standards adopted by the Road Running Technical Council. If *any* changes are made to the course, this certification becomes void, and the course must then be recertified.

Validation of Course — In the event a National Open Record is set on this course, or at the discretion of Athletics Canada/Run Canada, a validation remeasurement may be required to be performed by a qualified measurer. If such a remeasurement shows the course to be short, then all pending records will be rejected and the course certification will be cancelled.

This certification expires on December 31 in the year 2020

AS NATIONALLY CERTIFIED BY:

Bernard Conway Date: May 1, 2010
Bernard Conway - Athletics Canada/Run Canada National Certifier
- IAAF/AIMS Grade A Measurer
- USATF/RRTC Final Signatory

67 Southwood Crescent, London, Ontario, Canada, N6J 1S8
Phone: 519-641-6889 (H) Fax: 519-641-6889 E-mail: measurer@rogers.com

GPS Coordinates

Start	52 16 26.3	113 47 42.9	855m
1 km	52 16 45.0	113 48 04.5	855m
1 mi	52 17 02.5	113 47 49.2	848m
2 km	52 17 14.7	113 47 44.0	848m
3 km	52 17 42.4	113 47 25.9	848m
4 km	52 17 31.3	113 45 28.4	849m
5 km	52 17 16.6	113 47 53.9	853m
6 km	52 17 45.8	113 47 44.0	849m
7 km	52 17 57.1	113 47 03.1	848m
8 km	52 18 13.1	113 46 37.8	845m
9 km	52 18 32.4	113 47 17.4	848m
10 km	52 18 56.5	113 47 12.8	843m
11 km	52 18 56.8	113 46 26.4	855m
12 km	52 19 22.3	113 46 48.3	844m
13 km	52 19 34.5	113 47 20.1	840m
14 km	52 19 06.3	113 47 29.2	842m
15 km	52 18 39.8	113 47 21.0	848m
16 km	52 18 18.6	113 46 46.8	846m
17 km	52 17 55.4	113 46 51.5	847m
18 km	52 17 52.5	113 47 37.5	849m
19 km	52 17 22.4	113 47 51.5	865m
20 km	52 17 26.7	113 47 38.5	848m
21 km	52 17 40.3	113 47 07.5	850m
21.1	52 17 42.5	113 47 05.1	850m
22 km	52 17 50.2	113 47 27.8	848m
23 km	52 17 21.0	113 47 41.5	848m
24 km	52 16 53.9	113 47 47.8	849m
25 km	52 16 37.4	113 48 29.7	857m
26 km	52 16 31.5	113 49 09.6	856m
27 km	52 16 14.8	113 49 31.1	855m
28 km	52 15 52.6	113 49 49.0	878m
29 km	52 15 34.0	113 50 22.7	882m
30 km	52 15 40.1	113 51 03.2	882m
31 km	52 16 03.0	113 51 30.0	877m
32 km	52 16 11.8	113 51 12.0	867m
33 km	52 15 54.6	113 51 14.2	885m
34 km	52 15 43.3	113 50 35.3	872m
35 km	52 16 02.3	113 49 55.8	858m
36 km	52 16 14.4	113 49 33.7	856m
37 km	52 16 36.8	113 48 57.5	853m
38 km	52 16 47.3	113 48 09.8	850m
39 km	52 17 17.2	113 47 52.3	852m
40 km	52 17 13.6	113 47 43.7	848m
41 km	52 16 55.3	113 47 40.9	853m
42 km	52 16 27.0	113 47 41.7	855m
Finish	52 16 32.5	113 47 43.7	855m

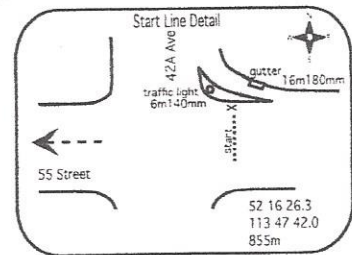
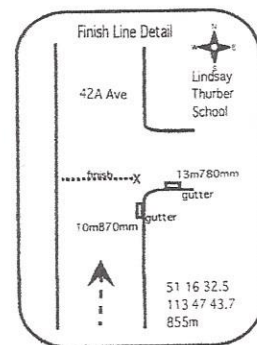
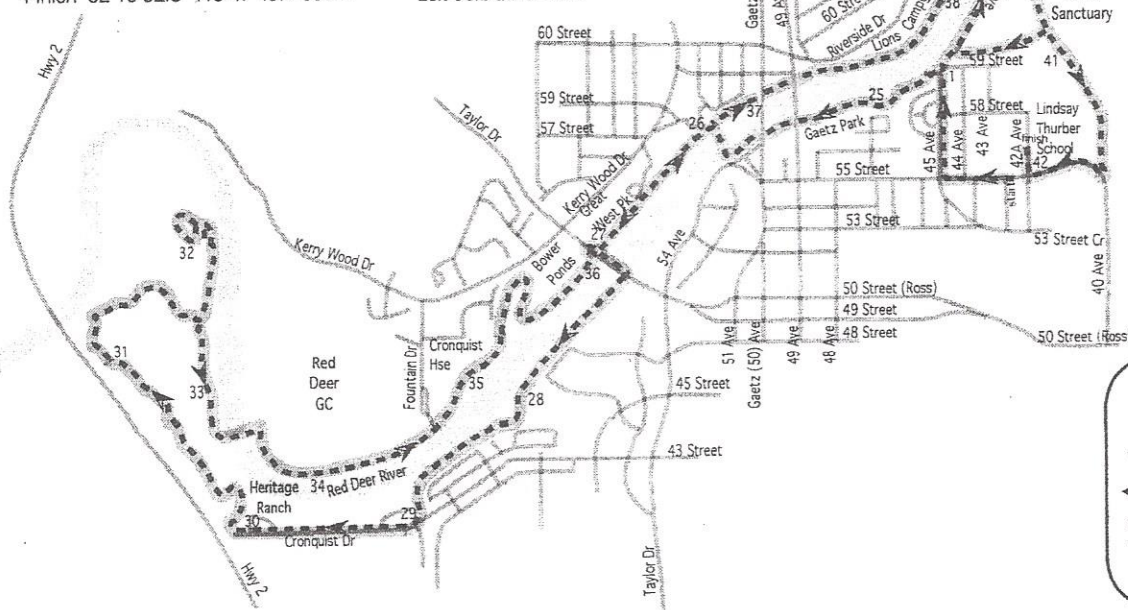
Red Deer Marathon

AB-2010-032-BDC

Route Description:

Start
 55 Street - ROC
 45 Street - ROC
 McKenzie Trails Loop - ROC
 67 Street - RCL
 3 Mile Bend Path - ROC
 River Bend Dr - LCL
 River Bend Path - ROC
 3 Mile Bend Path - ROC
 67 Street - LCL
 McKenzie Paths Loop - ROC
 45 Street - RCL
 Gaetz Park Path - ROC
 Great West Path - ROC
 Taylor Bridge - LCL
 Cronquist Paths - ROC
 Cronquist Dr Path - ROC
 Heritage Ranch Paths - ROC
 Golf Course Paths - ROC
 Great Chief Paths - ROC
 Bower Ponds Paths - ROC
 Great West Adventure Paths - ROC
 Red Deer River Paths
 67 Street - LCL
 45 Street - LCL
 Kerry Wood Paths - ROC
 Gaetz Sanctuary Paths - ROC
 55 Street - RCL
 42A Ave - ER
 Finish

Entire Road - ER
 Right of Centre - ROC
 Right Curb Lane - RCL
 Left of Centre - LOC
 Left Curb Lane - LCL



All split locations (each km, mile out/remains) are marked with a pk nail & washer, painted and GPS referenced.

From start line on the roadway on 55 Street & 42A Ave to the finish line at 42A Ave at Lindsay Thurber School all corners are to be coned and marshalled.

Course Measurers: Robert Furness & Marcel LaMontagne 403.874.1185

Course Measured: April 17, 2010