



Athletics Canada/Run Canada Measurement Certificate

Name of the course Theatre Calgary 10 km Distance 10 km
Location (city) Calgary (province) BC
Type of course: road race ☒ calibration ☐ track ☐ Configuration: Out/Back
Type of surface: paved 99 % dirt 1 % gravel % grass % track %
Elevation (meters above sea level) Start 1074 m Finish 1074 m Highest 1095 m Lowest 1071 m
Straight line distance between start & finish 0 Drop 0 m/km Separation 0 %
Measured by (name, address, phone & e-mail) Marcel LaMontagne 1827 Bay Shore Rd. SW
Calgary, AB, T2V 3M2 403-874-1185
Race contact (name, address & phone) Kristen Severn 220 9th Ave. SE
Calgary, AB, T2G 5C4 403-294-7440
Measuring Methods: bicycle ☒ steel tape ☐ electronic distance meter ☐
Number of measurements of entire course: 2 Date(s) when course measured: Mar. 25, 2010
Race date: May 1, 2010 Course paperwork submission date: Apr. 6, 2010
Replaces: (if applicable) Certification code: AB-2010-013-BDC

Notice to Race Director
Use this Certification Code in *all* public
announcements relating to your race.

Be It Officially Noted That

Based on examination of data provided by the above named measurer, the course described above and in the map attached is hereby certified as reasonably accurate in measurement according to the standards adopted by the Road Running Technical Council. If *any* changes are made to the course, this certification becomes void, and the course must then be recertified.

Validation of Course — In the event a National Open Record is set on this course, or at the discretion of Athletics Canada/Run Canada, a validation remeasurement may be required to be performed by a qualified measurer. If such a remeasurement shows the course to be short, then all pending records will be rejected and the course certification will be cancelled.

This certification expires on December 31 in the year 2020

AS NATIONALLY CERTIFIED BY:

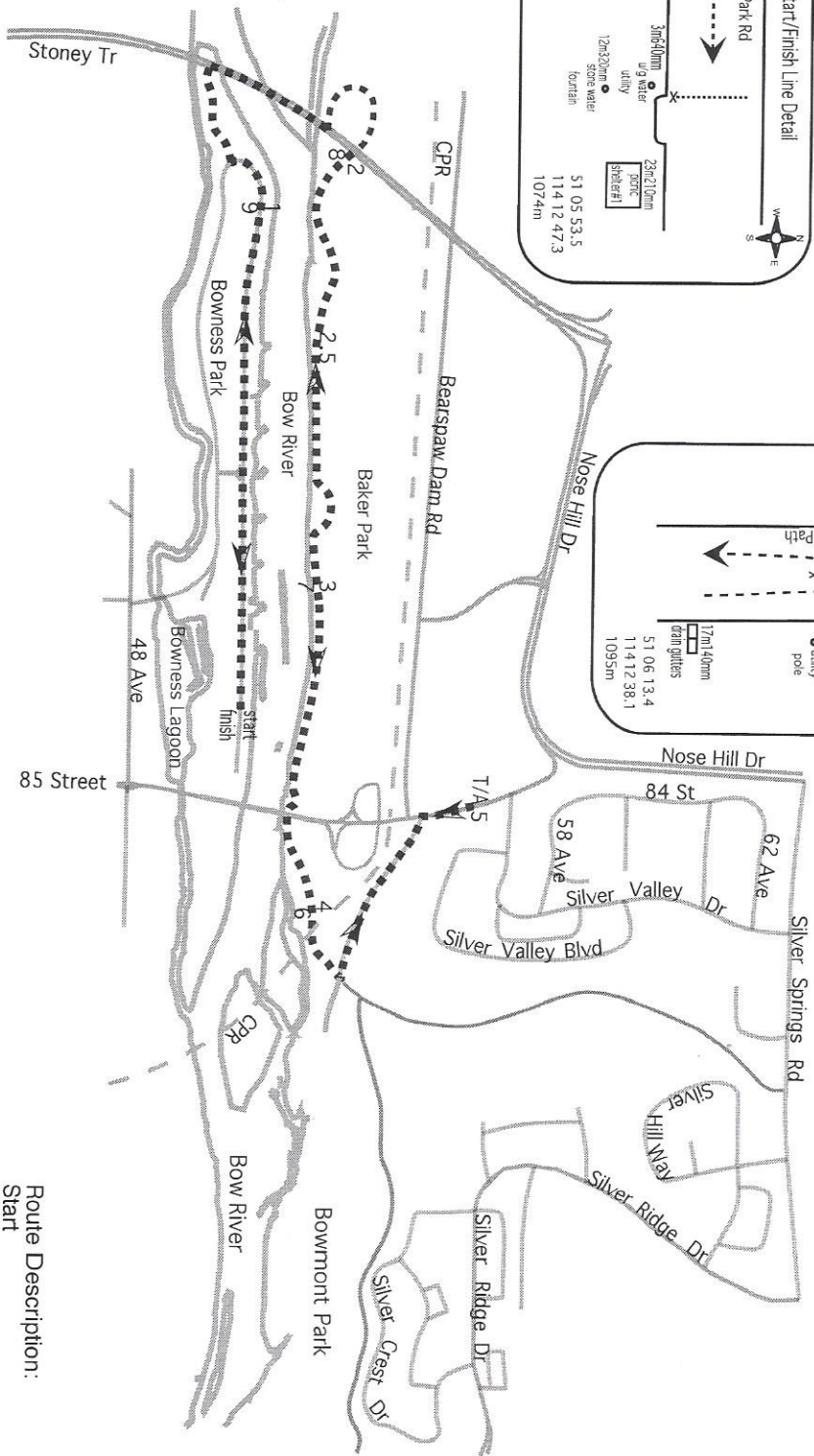
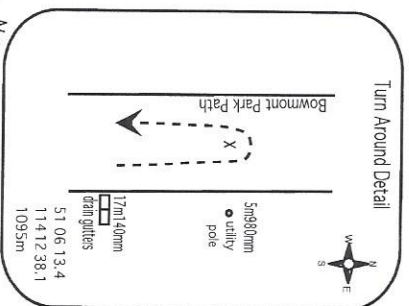
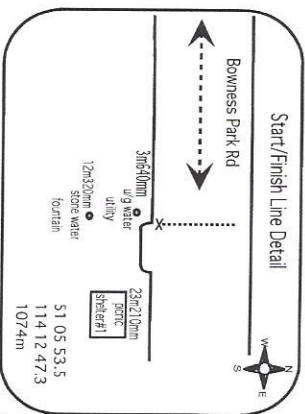
Bernard Conway Date: Apr. 16, 2010
Bernard Conway - Athletics Canada/Run Canada National Certifier
- IAAF/AIMS Grade A Measurer
- USATF/RRTC Final Signatory

67 Southwood Crescent, London, Ontario, Canada, N6J 1S8

Phone: 519-641-6889 (H) Fax: 519-641-6889 E-mail: measurer@rogers.com

AB-2010-013-BDC

Theatre Calgary
10 km



All split locations (each km, mile out/remains) are marked with a pk nail & washer, painted, GPS referenced and measured to a permanent object.
From start line on the roadway on the north side of Bowness Park to finish line at the same location all corners are to be coned and marshalled.

Course Measurers: Marcel LaMontagne 403.874.1185

Course Measured: March 25, 2010

GPS Coordinates	
Start/Finish	51 05 53.5 114 12 47.3 1074m
1/9 km	51 05 55.2 114 13 38.5 1072m
2/8 km	51 05 59.3 114 13 46.5 1071m
3/7 km	51 05 59.6 114 12 58.7 1072m
4/6 km	51 05 58.7 114 12 13.1 1071m
T/A	51 06 13.4 114 12 38.1 1095m

Route Description:

- Start
- Bowness Park Road - ER
- Link Path to Stoney Trail Bridge - ROC
- Stoney Trail Bridge - ROC
- Baker Park Path - ROC
- Bowmont Park Path - ROC
- Turn Around
- Bowmont Park Path - ROC
- Baker Park Path - ROC
- Stoney Trail Bridge - ROC
- Link Path to Stoney Trail Bridge - ROC
- Bowness Park Road - ROC
- Finish
- ER - Entire Road
- ROC - Right of Centre