



Notice to Race Director
Use this Certification Code in *all* public
announcements relating to your race.

Based on examination of data provided by the above named measurer, the course described above and in the map attached is hereby certified as reasonably accurate in measurement according to the standards adopted by the Road Running Technical Council. If **any** changes are made to the course, this certification becomes void, and the course must then be recertified.

Validation of Course — In the event a National Open Record is set on this course, or at the discretion of Athletics Canada/Run Canada, a validation remeasurement may be required to be performed by a qualified measurer. If such a remeasurement shows the course to be short, then all pending records will be rejected and the course certification will be cancelled.

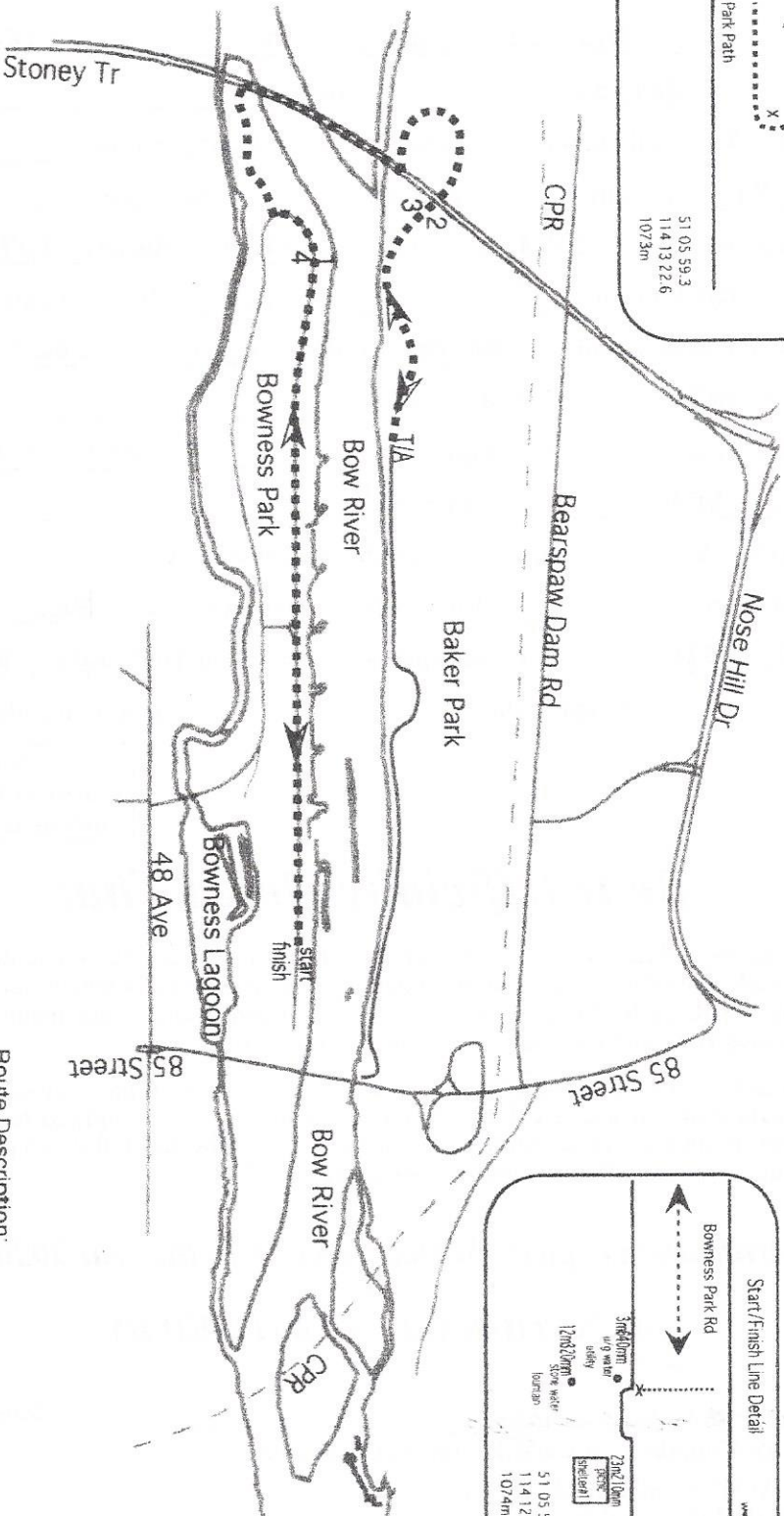
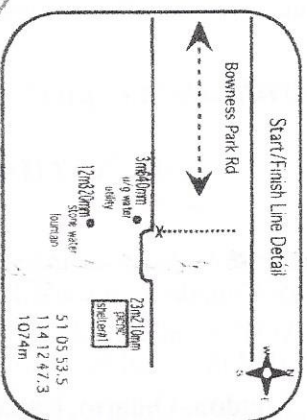
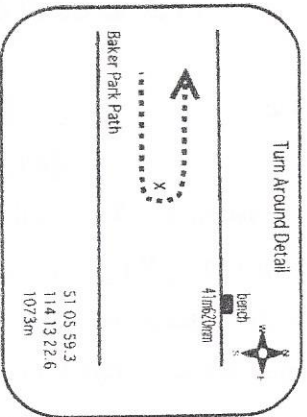
This certification expires on December 31 in the year 2020

AS NATIONALLY CERTIFIED BY:

67 Southwood Crescent, London, Ontario, Canada, N6J 1S8
Phone: 519-641-6889 (H) Fax: 519-641-6889 E-mail: measurer@rogers.com

Theatre Calgary 5 km

AB-2010-012-BDC



GPS Coordinates

Start/Finish	51 05 53.5	114 12 47.3	107.4m
1/4 km	51 05 55.2	114 13 38.5	107.2m
2/3 km	51 05 59.3	114 13 46.5	107.1m
T/A	51 05 59.3	114 13 22.6	107.3m

All split locations (each km, mile out/remains) are marked with a pk nail & washer, painted, GPS referenced and measured to a permanent object.

From start line on the roadway on the north side of Bowness Park to finish line at the same location all corners are to be coned and marshalled.

Course Measurers: Marcel LaMontagne 403.874.1185

Course Measured: March 25, 2010

Route Description:

- Start
- Bowness Park Road - ER
- Link Path to Stoney Trail Bridge - ROC
- Stoney Trail Bridge - ROC
- Baker Park Path - ROC
- Turn Around
- Baker Park Path - ROC
- Stoney Trail Bridge - ROC
- Link Path to Stoney Trail Bridge - ROC
- Bowness Park Road - ROC
- Finish
- ER - Entire Road
- ROC - Right of Centre