



# Athletics Canada/Run Canada Measurement Certificate

Name of the course The Kerr St. 5k Distance 5 km  
Location (city) Oakville (province) ON  
Type of course: road race ☒ calibration track Configuration: Loop  
Type of surface: paved 100 % dirt      % gravel      % grass      % track      %  
Elevation (meters above sea level) Start 95 m Finish 95 m Highest 96 m Lowest 82 m  
Straight line distance between start & finish 0 m Drop 0 m/km Separation 0 %  
Measured by (name, address, phone & e-mail) Peter Pimm 20 Prince Arthur Ave., #5D  
Toronto, ON, M5R 1B1 416-921-2442  
Race contact (name, address & phone) Caroline Glasbey (Race Director)  
68 George St., Oakville, ON, L6L 3B5  
Measuring Methods: bicycle ☒ steel tape electronic distance meter  
Number of measurements of entire course: 2 Date(s) when course measured: July 8, 2009  
Race date:                      Course paperwork submission date: July 12, 2009  
Replaces:                      (if applicable) Certification code: ON-2009-088-BDC

Notice to Race Director  
Use this Certification Code in *all* public  
announcements relating to your race.

## Be It Officially Noted That

Based on examination of data provided by the above named measurer, the course described above and in the map attached is hereby certified as reasonably accurate in measurement according to the standards adopted by the Road Running Technical Council. If *any* changes are made to the course, this certification becomes void, and the course must then be recertified.

**Validation of Course** — In the event a National Open Record is set on this course, or at the discretion of Athletics Canada/Run Canada, a validation remeasurement may be required to be performed by a qualified measurer. If such a remeasurement shows the course to be short, then all pending records will be rejected and the course certification will be cancelled.

*This certification expires on December 31 in the year 2019*

AS NATIONALLY CERTIFIED BY:

Bernard Conway  
Bernard Conway - Athletics Canada/Run Canada National Certifier  
- IAAF/AIMS Grade A Measurer  
- USATF/RRTC Final Signatory

Date: July 13, 2009

67 Southwood Crescent, London, Ontario, Canada, N6J 1S8

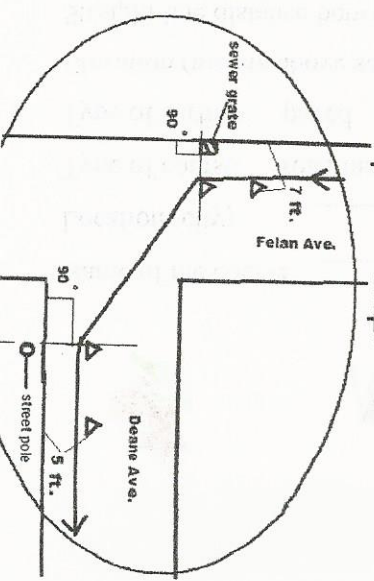
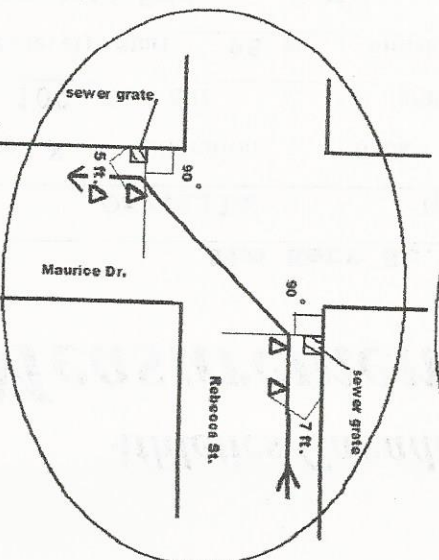
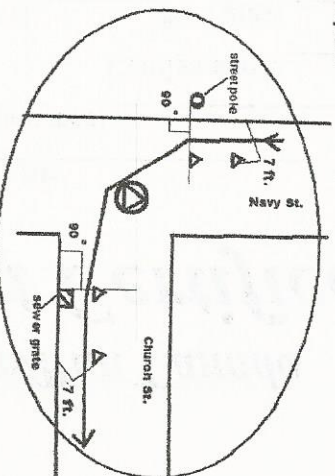
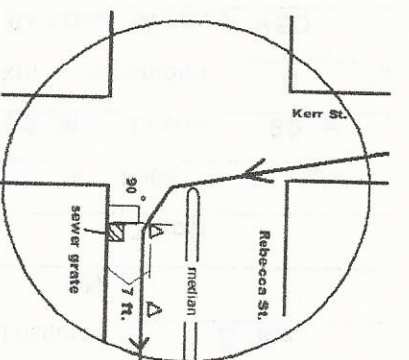
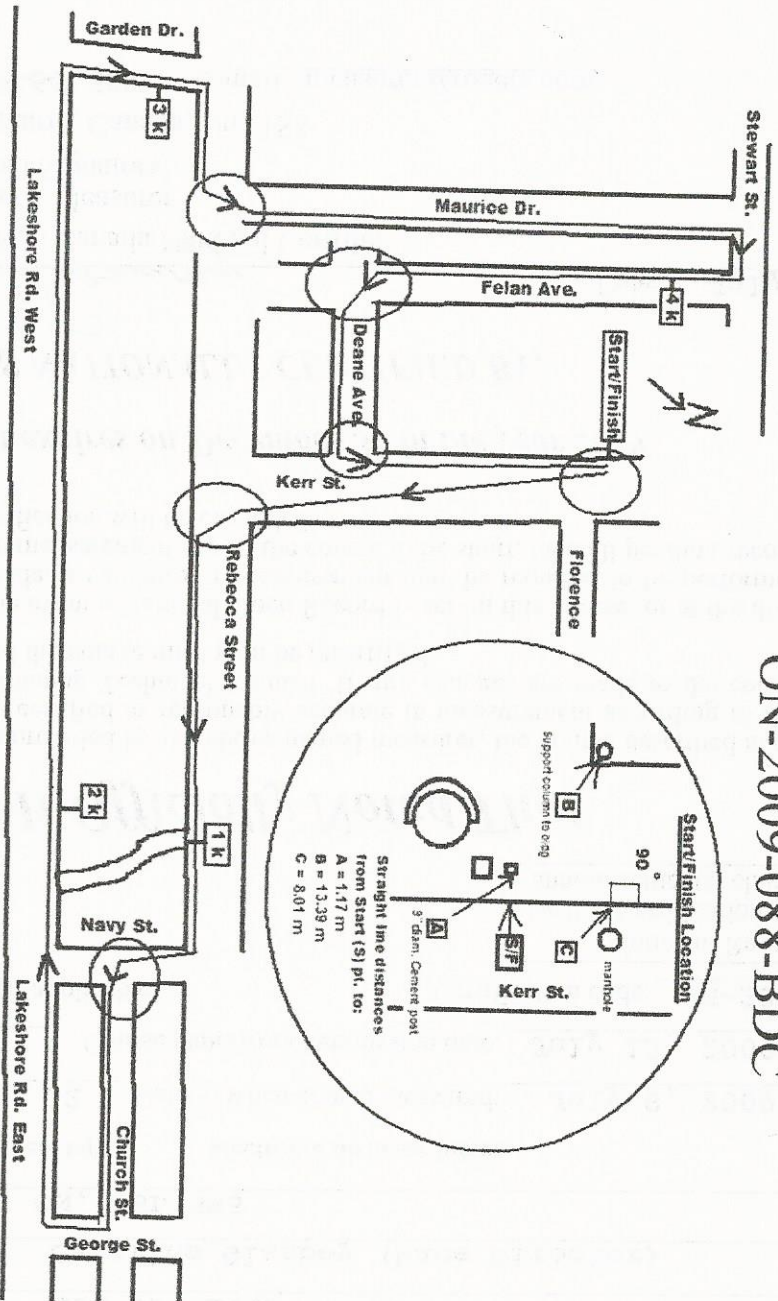
Phone: 519-641-6889 (H) Fax: 519-641-6889 E-mail: [measurer@rogers.com](mailto:measurer@rogers.com)



# The Kerr St. 5k

- Oakville, ON - Monday October 12, 2009

ON-2009-088-BDC



Start/Finish on Kerr St. about 23 metres north of Florence Street in southbound lane - go south using entire road to

Rebecca Street - east in eastbound lane in a coned 7 ft. curb lane to  
Navy St. - south in southbound lane in a coned 7 ft. curb lane to  
Church St. - east in eastbound lane in a coned 7 ft. curb lane to  
George St. - south in southbound lane in a coned 7 ft. curb lane to  
Lakeshore Rd. East/West - west in westbound lane in a coned 7 ft. curb lane to  
Garden Dr. - north in northbound lane in a coned 7 ft. curb lane to  
Rebecca St. - east in eastbound lane in a coned 7 ft. curb lane to  
Maurice Dr. - north in northbound lane in a coned 5 ft. curb lane to  
Felan Ave. - east in eastbound lane in a coned 5 ft. curb lane to  
Deane Ave. - south in southbound lane in a coned 7 ft. curb lane to  
Kerr St. - north in southbound lane in a coned 5 ft. curb lane to  
Finish/Start

Split Locations - 5K SM Run For Hope  
1 km. - on Rebecca St. - on bridge over 16 Mile Creek - 6 m. east of street light pole in middle of bridge  
2 km. - on Lakeshore Rd. West. - 5 m. east of manhole in westbound lane of intersection of Forsythe St.  
3 km. - on Garden Dr. - 5 m. south of south edge of driveway to property #131  
4 km. - on Felan Ave. - in front of property #318 - 1.25 m. south of south edge of driveway to property #318