



Athletics Canada/Run Canada Measurement Certificate

Name of the course Twenty Valley Niagara Wine Country Run Distance 21.0975 km
Location (city) Beamsville to Jordan (province) Ontario
Type of course: road race ☒ calibration ☐ track ☐ Configuration: Point to Point
Type of surface: paved 100 % dirt % gravel % grass % track %
Elevation (meters above sea level) Start 358 ft Finish 344 ft Highest 582 ft Lowest 344 ft
Straight line distance between start & finish 10.17 km Drop 0.20 m/km Separation 48 %
Measured by (name, address, phone & e-mail) Peter Pimm 20 Prince Arthur Ave. #5D
Toronto, Ontario, M5R 1B1 416-921-2442
Race contact (name, address & phone) Marie Brennan c/o Landmark Sport Group
1 City Centre Drive, Suite 605, Mississauga, ON, L5B 1M2 905-949-1910
Measuring Methods: bicycle ☒ steel tape ☐ electronic distance meter ☐
Number of measurements of entire course: 2 Date(s) when course measured: April 31, 2009
Race date: June 14, 2009 Course paperwork submission date: June 3, 2009
Replaces: (if applicable) Certification code: ON-2009-052-BDC

Notice to Race Director
Use this Certification Code in *all* public
announcements relating to your race.

Be It Officially Noted That

Based on examination of data provided by the above named measurer, the course described above and in the map attached is hereby certified as reasonably accurate in measurement according to the standards adopted by the Road Running Technical Council. If *any* changes are made to the course, this certification becomes void, and the course must then be recertified.

Validation of Course — In the event a National Open Record is set on this course, or at the discretion of Athletics Canada/Run Canada, a validation remeasurement may be required to be performed by a qualified measurer. If such a remeasurement shows the course to be short, then all pending records will be rejected and the course certification will be cancelled.

This certification expires on December 31 in the year 2019

AS NATIONALLY CERTIFIED BY:

Bernard Conway
Bernard Conway - Athletics Canada/Run Canada National Certifier
- IAAF/AIMS Grade A Measurer
- USATF/RRTC Final Signatory

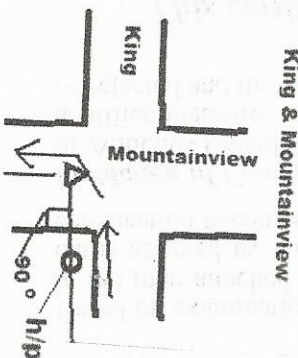
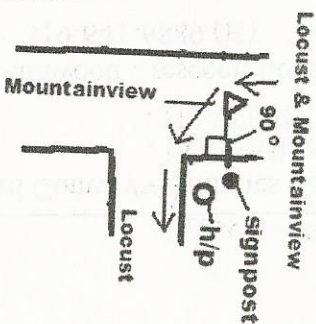
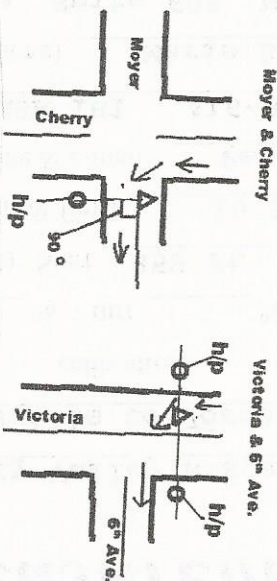
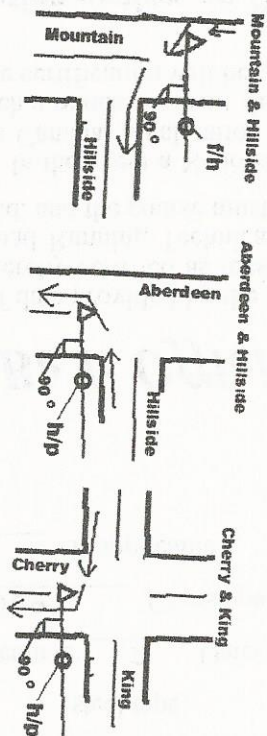
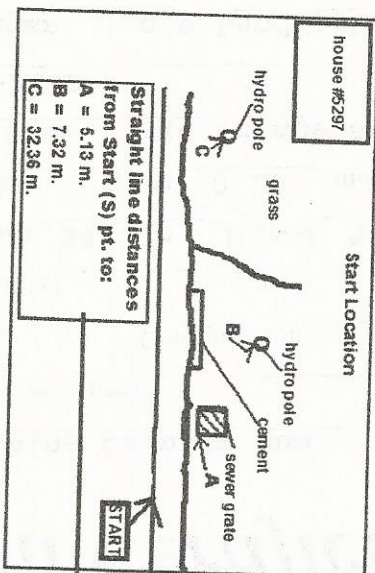
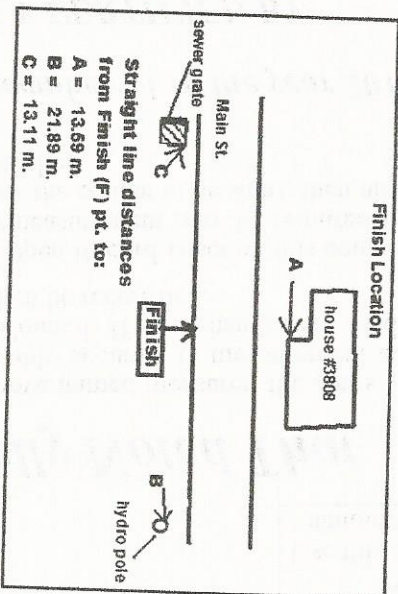
Date: June 6, 2009

67 Southwood Crescent, London, Ontario, Canada, N6J 1S8
Phone: 519-641-6889 (H) Fax: 519-641-6889 E-mail: measurer@rogers.com

Twenty Valley Niagara Wine Country Run - half marathon - June 14, 2009



ON-2009-052-BDC



path of runners =

h/p = hydro pole

Δ = cone

f/h = fire hydrant

- Start - on King St. - 32 meters east of hydro pole on east side of lawn of property #5297
- 5 km. - on King St. - 5 m. West of hydro pole #L10321
- 10 km. - on King St. - 3 m. west of intersection with Saan Rd.
- 15 km. - on Moyer Rd. - 8 m. west of hydro pole #L13751
- 20 km. on Gen Rd. - 1 m. north of driveway to property #3640
- Half Marathon Finish - In line with middle of house at 3808 Main St.