



Athletics Canada/Run Canada Measurement Certificate

Name of the course Massey Drive 300 m Cal. Course Distance 300 m
Location (city) Corner Brook (province) Newfoundland & Labrador
Type of course: road race calibration ☒ track Configuration: Point to Point
Type of surface: paved ☒ dirt _____ gravel _____ grass _____ track _____
Elevation (meters above sea level) 60 m
Straight line distance between start & finish 300 m Drop 0 m/km Separation 100 %
Measured by (name, address, phone & e-mail) Michael Coyne 31 Central St., Corner Brook
NL and Steve Howlett

Contact (name, address & phone) _____

Measuring Methods: steel tape ☒ electronic distance meter

Number of measurements of entire course: two Date(s) when course measured: May 6, 2009

Course paperwork submission date: May 15, 2009

Replaces: _____ (if applicable)

Certification code: _____


NL-2009-040-BDC

Be It Officially Noted That

Based on examination of data provided by the above named measurer, the course described above and in the map attached is hereby certified as reasonably accurate in measurement according to the standards adopted by the Road Running Technical Council. If *any* changes are made to the course, this certification becomes void, and the course must then be recertified.

Validation of Course — In the event a National Open Record is set on this course, or at the discretion of Athletics Canada/Run Canada, a validation remeasurement may be required to be performed by a qualified measurer. If such a remeasurement shows the course to be short, then all pending records will be rejected and the course certification will be cancelled.

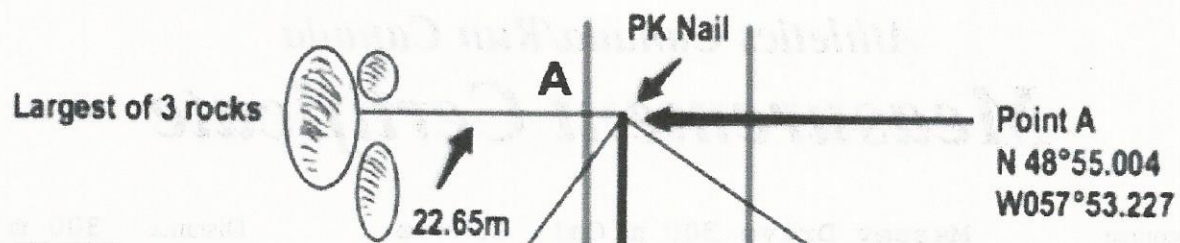
AS NATIONALLY CERTIFIED BY:


Bernard Conway - Athletics Canada/Run Canada National Certifier
- IAAF/AIMS Grade A Measurer
- USATF/RRTC Final Signatory

Date: May 16, 2009

67 Southwood Crescent, London, Ontario, Canada, N6J 1S8

Phone: 519-641-6889 (H) Fax: 519-641-6889 E-mail: measurer@rogers.com

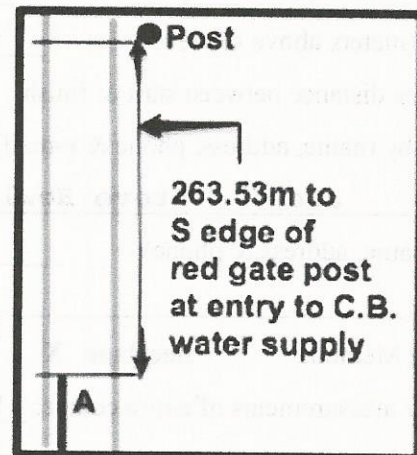


Massey Drive 300m Calibration Course
Corner Brook, NL

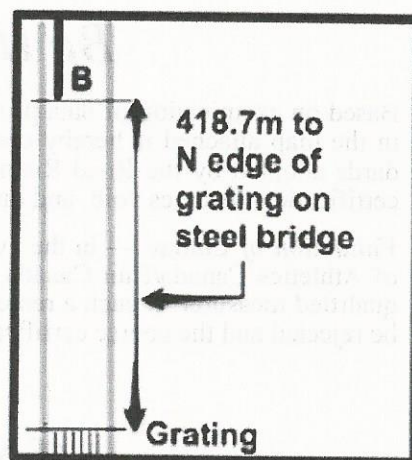
Measured: May 6, 2009
by Michael Coyne & Steve Howlett

300 metres

Massey Drive Extension



(Point A is approx.
2.29m S of Rod & Gun
Club Bldg)



Point B
N 48°54.871
W057°53.363

