



Athletics Canada/Run Canada Measurement Certificate

Name of the course Road 2 Hope Marathon Distance 42.195 km
Location (city) Hamilton (province) Ontario
Type of course: road race ☒ calibration track Configuration: Point to Point
Type of surface: paved 100 % dirt _____ % gravel _____ % grass _____ % track _____ %
Elevation (meters above sea level) Start 212 m Finish 75 m Highest 212 m Lowest 75 m
Straight line distance between start & finish 7.5 km Drop 3.2 m/km Separation 18 %
Measured by (name, address, phone & e-mail) Bernard Conway, 67 Southwood Cres., London,
Francie Johnston Sparta, & Gord Pauls Hamilton
Race contact (name, address & phone) Gord Pauls c/o Runners Den, 860 King St., Hamilton,
Ontario, L8S 1K3 905-523-7866
Measuring Methods: bicycle ☒ steel tape electronic distance meter
Number of measurements of entire course: 3 Date(s) when course measured: Sept. 21, 2008
Race date: _____ Course paperwork submission date: Sept. 23, 2008
Replaces: _____ (if applicable) Certification code: ON-2008-069-BDC

Notice to Race Director
Use this Certification Code in *all* public
announcements relating to your race.


Be It Officially Noted That

Based on examination of data provided by the above named measurer, the course described above and in the map attached is hereby certified as reasonably accurate in measurement according to the standards adopted by the Road Running Technical Council. If *any* changes are made to the course, this certification becomes void, and the course must then be recertified.

Validation of Course — In the event a National Open Record is set on this course, or at the discretion of Athletics Canada/Run Canada, a validation remeasurement may be required to be performed by a qualified measurer. If such a remeasurement shows the course to be short, then all pending records will be rejected and the course certification will be cancelled.

This certification expires on December 31 in the year 2017

AS NATIONALLY CERTIFIED BY:


Bernard Conway - Athletics Canada/Run Canada National Certifier
- IAAF/AIMS Grade A Measurer
- USATF/RRTC Final Signatory

Date: Sept. 23, 2008

67 Southwood Crescent, London, Ontario, Canada, N6J 1S8

Phone: 519-641-6889 (H) Fax: 519-641-6889 E-mail: measurer@rogers.com

Road 2 Hope Marathon

Start - 0.68 m west of the east side of 227 Highland Rd., 195.0 m west of the west side of the Gatestone Rd. west crosswalk on Highland Rd.

40 km to go - left hand side of the front door to 45 Highland Rd.

35 km to go - 20 m west of the main part of the house at 2037 Golf Club Rd.

30 km to go - 26 m east of the east side of the garage for 4331 Golf Club Rd.

25 km to go - 7 m south of fire hydrant in front of 485 Miles Rd.

½ Marathon - 195. m towards start from 16 m south of the south side of 601 Prichard.

20 km to go - 34 m north of 655 Prichard

Exit RHVP at Barton St. E. exit, turn left on to Barton St. E. in line with first telephone post.

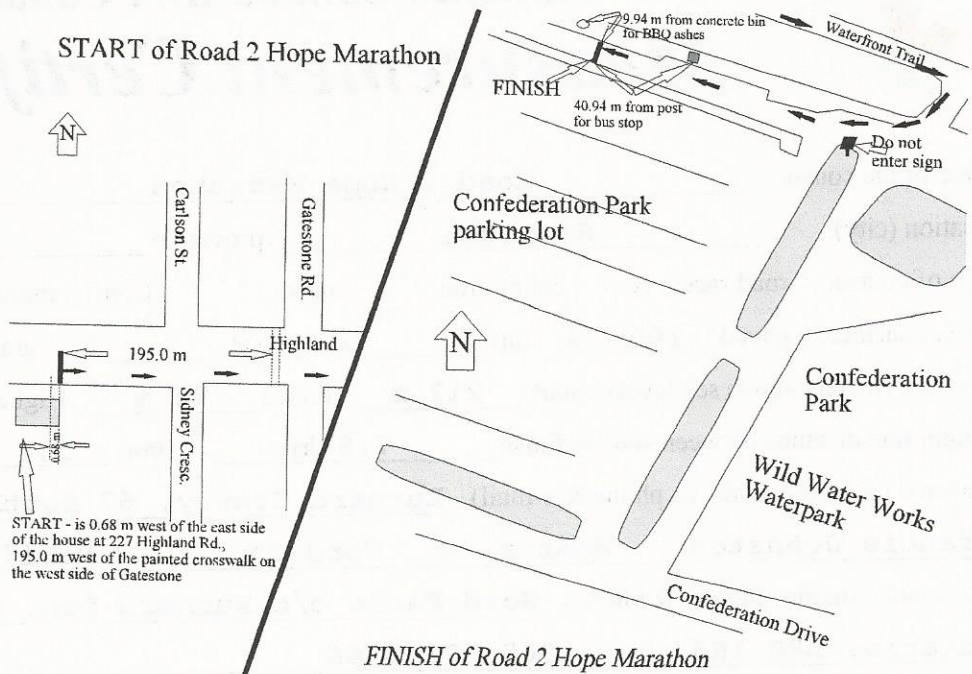
15 km to go - 3 m east of yellow sign for turn east of railroad overpass.

10 km to go - 2 m east of pavilion at Hamilton Museum of Steam and Technology. Enter Waterfront Trail at Dieppe Veterans Memorial Park.

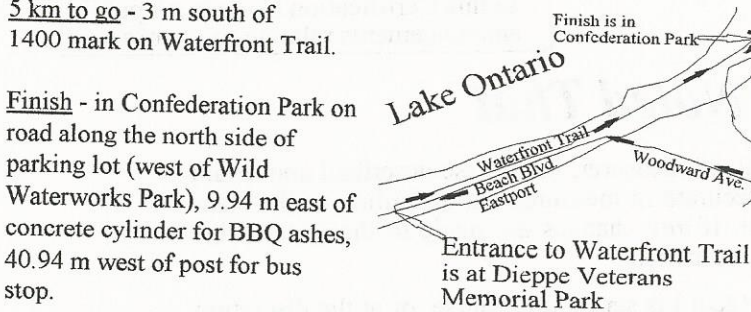
5 km to go - 3 m south of 1400 mark on Waterfront Trail.

Finish - in Confederation Park on road along the north side of parking lot (west of Wild Waterworks Park), 9.94 m east of concrete cylinder for BBQ ashes, 40.94 m west of post for bus stop.

START of Road 2 Hope Marathon



FINISH of Road 2 Hope Marathon



Runners have right lane on all streets (conced)

Runners have entire road on Waterfront Trail plus ramp at Prichard and Barton St. E.

Runners when making left turns start and finish turn at end of yellow line except as they turn left on to Barton St. E. where they are in line with the first telephone post