



Athletics Canada/Run Canada  
**Measurement Certificate**

Name of the course Winnipeg Police Services Half Marathon Distance 2447.909 m  
Westbound Portage Ave. Section

Location (city) Winnipeg (province) Manitoba

Type of course: road race ☒ calibration track Configuration: Point to Point

Type of surface: paved 100 % dirt \_\_\_\_\_ % gravel \_\_\_\_\_ % grass \_\_\_\_\_ % track \_\_\_\_\_ %

Elevation (meters above sea level) Start 235 m Finish 235 m Highest 235 m Lowest 235 m

Straight line distance between start & finish 2400 m Drop 0 m/km Separation 98 %

Measured by (name, address, phone & e-mail) Laurent Lacroix 131 Sunnyside Blvd.  
Winnipeg, MB, R3J 3M1 204-832-2301

Race contact (name, address & phone) Nick Paulet 13 Creekside Drive,  
Steinbach, MB, R5G -A3 204-803-4018

Measuring Methods: bicycle ☒ steel tape electronic distance meter

Number of measurements of entire course: 2 Date(s) when course measured: Oct. 18, 2008

Race date: May 3, 2009 Course paperwork submission date: Nov. 4, 2008

Replaces: \_\_\_\_\_ (if applicable) Certification code: MB-2008-092-BDC

Notice to Race Director  
Use this Certification Code in *all* public  
announcements relating to your race.

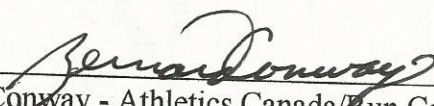
***Be It Officially Noted That***

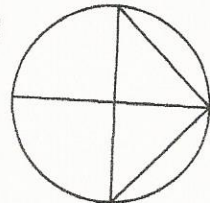
Based on examination of data provided by the above named measurer, the course described above and in the map attached is hereby certified as reasonably accurate in measurement according to the standards adopted by the Road Running Technical Council. If *any* changes are made to the course, this certification becomes void, and the course must then be recertified.

**Validation of Course** — In the event a National Open Record is set on this course, or at the discretion of Athletics Canada/Run Canada, a validation remeasurement may be required to be performed by a qualified measurer. If such a remeasurement shows the course to be short, then all pending records will be rejected and the course certification will be cancelled.

***This certification expires on December 31 in the year 2018***

**AS NATIONALLY CERTIFIED BY:**

  
Bernard Conway - Athletics Canada/Run Canada National Certifier Date: Nov. 6, 2008  
- IAAF/AIMS Grade A Measurer  
- USATF/RRTC Final Signatory  
67 Southwood Crescent, London, Ontario, Canada, N6J 1S8  
Phone: 519-641-6889 (H) Fax: 519-641-6889 E-mail: [measurer@rogers.com](mailto:measurer@rogers.com)



Not to scale

# Winnipeg Police Services Half Marathon Westbound Portage Avenue Section

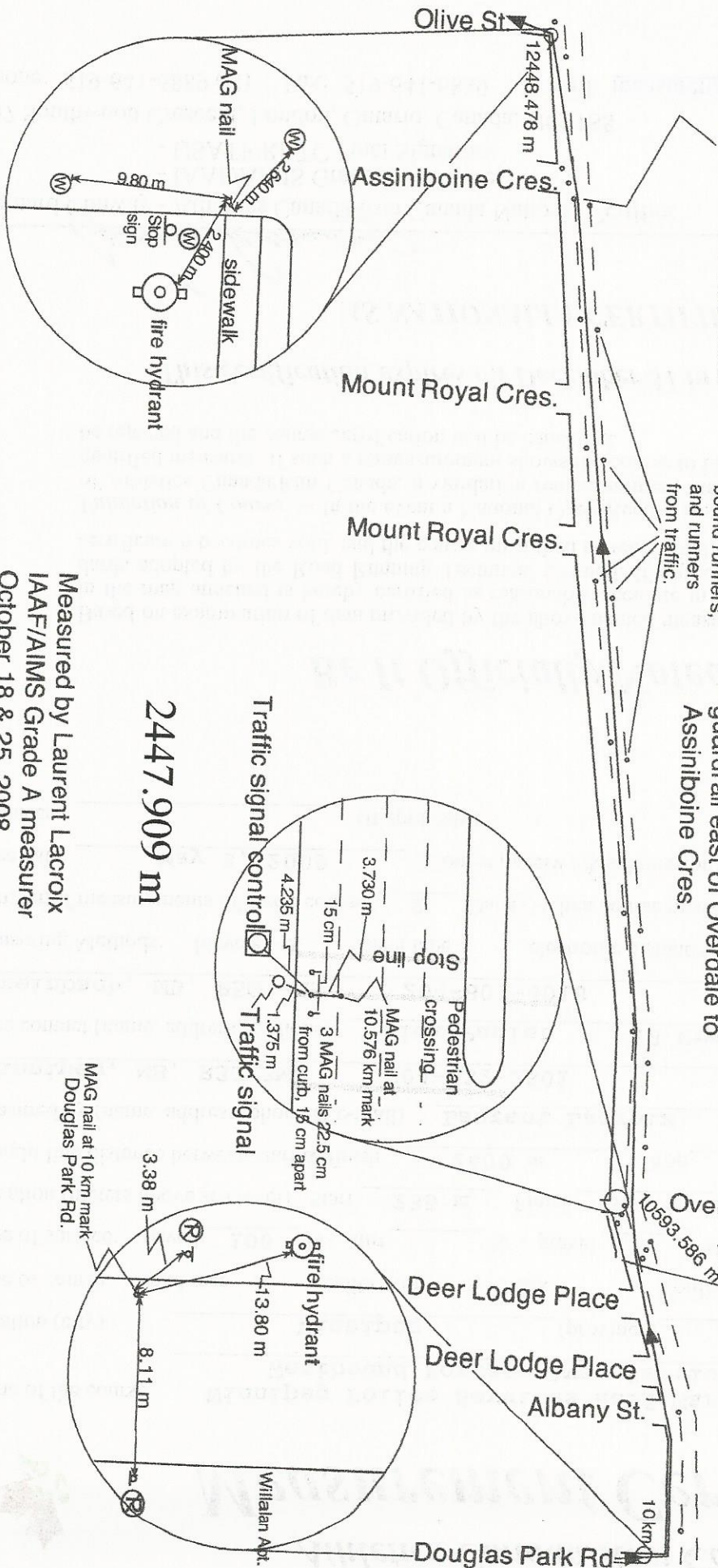
MB-2008-092-BDC

Westbound runners use the curb lane between Olive St. and Assiniboine Cres.

Traffic cones separate east and west-bound runners, and runners from traffic.

Westbound runners are restricted to the second of four eastbound lanes of Portage Avenue from the guardrail east of Overdale to Assiniboine Cres.

Westbound runners go from the curb lane to the second lane at the east end of the guardrail, east of Overdale.



2447.909 m

Measured by Laurent Lacroix  
IAAF/AIMS Grade A measurer  
October 18 & 25, 2008