



Athletics Canada/Run Canada Measurement Certificate

Name of the course Ambulance Chasers 5K Distance 5 km
Location (city) Calgary (province) Alberta
Type of course: road race ☒ calibration track Configuration: Out/Back
Type of surface: paved 100 % dirt _____ % gravel _____ % grass _____ % track _____ %
Elevation (meters above sea level) Start 1060 m Finish 1059 m Highest 1061 m Lowest 1059 m
Straight line distance between start & finish 261 m Drop 0.2 m/km Separation 5.2 %
Measured by (name, address, phone & e-mail) Jim Clampett 24 Scenic Glen Crescent NW,
Calgary, Alberta, T3L 1K7 403-242-2267
Race contact (name, address & phone) Rina Campus #100, 3705 35th St. NE
Calgary, Alberta, T1Y 6C2 403-538-5150
Measuring Methods: bicycle ☒ steel tape electronic distance meter
Number of measurements of entire course: 2 Date(s) when course measured: Sept. 18, 2008
Race date: _____ Course paperwork submission date: Sept. 24, 2008
Replaces: _____ (if applicable) Certification code: AB-2008-070-BDC

Notice to Race Director
Use this Certification Code in *all* public
announcements relating to your race.

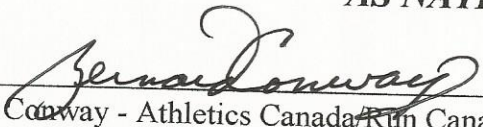
Be It Officially Noted That

Based on examination of data provided by the above named measurer, the course described above and in the map attached is hereby certified as reasonably accurate in measurement according to the standards adopted by the Road Running Technical Council. If *any* changes are made to the course, this certification becomes void, and the course must then be recertified.

Validation of Course — In the event a National Open Record is set on this course, or at the discretion of Athletics Canada/Run Canada, a validation remeasurement may be required to be performed by a qualified measurer. If such a remeasurement shows the course to be short, then all pending records will be rejected and the course certification will be cancelled.

This certification expires on December 31 in the year 2018

AS NATIONALLY CERTIFIED BY:


Bernard Conway - Athletics Canada/Run Canada National Certifier Date: Sept. 25, 2008
- IAAF/AIMS Grade A Measurer
- USATF/RRTC Final Signatory
67 Southwood Crescent, London, Ontario, Canada, N6J 1S8
Phone: 519-641-6889 (H) Fax: 519-641-6889 E-mail: measurer@rogers.com

AMBULANCE CHASERS 5 k - Split Descriptions

1 km 99 feet east of "BOW TR WEST" sign across from 10th St turn off.

2 km 37 feet east of B62A Stormwater Outfall sign post across from Greyhound bus terminal.

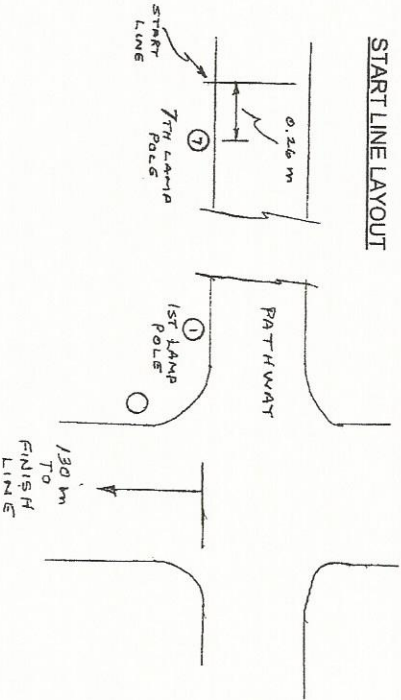
Turnaround 13 feet west of intersecting path towards Renfrew car dealer and north of "Crowchild Trail" sign above Bow Trail.

3 km Immediately north of western most stone sculpture in Nat Christie Park

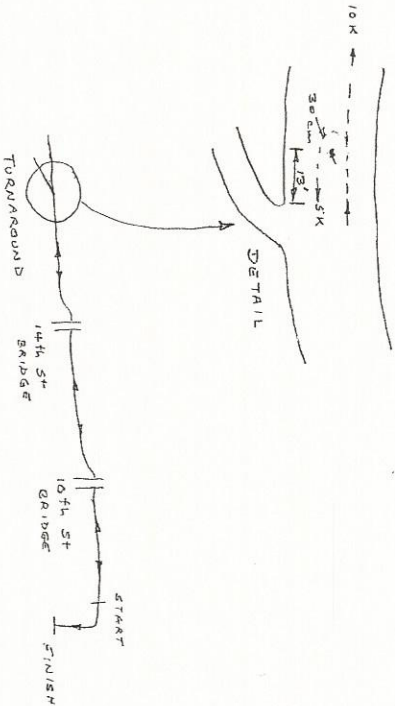
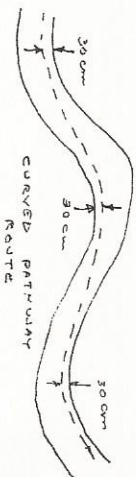
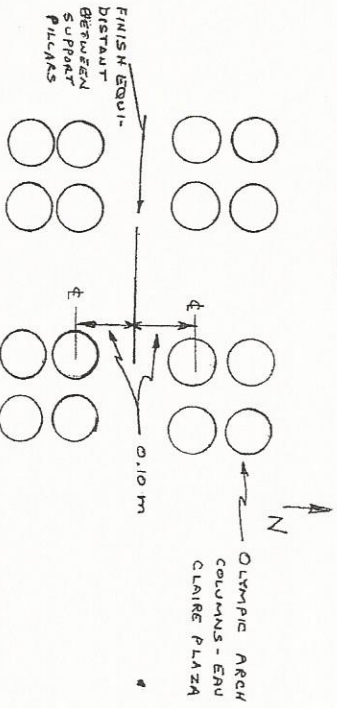
4 km 20 feet west of east edge of path intersecting bike path at north end of 8th Street

AMBULANCE CHASERS 5 K

START LINE LAYOUT



FINISH LINE LAYOUT



AMBULANCE CHASERS 5 K
CALGARY, ALBERTA