



# Athletics Canada/Run Canada Measurement Certificate

Name of the course Edmonton 10 km Distance 10.0811 km  
Location (city) Edmonton (province) Alberta  
Type of course: road race ☒ calibration ☐ track ☐ Configuration: Loop  
Type of surface: paved 100 % dirt      % gravel      % grass      % track      %  
Elevation (meters above sea level) Start 669 m Finish 669 m Highest 669 m Lowest 663 m  
Straight line distance between start & finish 0 m Drop 0 m/km Separation 0 %  
Measured by (name, address, phone & e-mail) Marcel LaMontagne 1827 Bay Shore Rd., SW  
Calgary, AB, T2V 3M2 and Glen Home Spruce Grove, AB, T2Y 1B4  
Race contact (name, address & phone) Tom Keogh 8943 Buena Vista Drive,  
Edmonton, AB, T5R 5S1 780-504-0005 tom@21one.ca  
Measuring Methods: bicycle ☒ steel tape ☐ electronic distance meter ☐  
Number of measurements of entire course: 2 Date(s) when course measured: May 11, 2008  
Race date:                      Course paperwork submission date: May 23, 2008  
Replaces:                      (if applicable) Certification code: AB-2008-027-BDC

Notice to Race Director  
Use this Certification Code in *all* public  
announcements relating to your race.

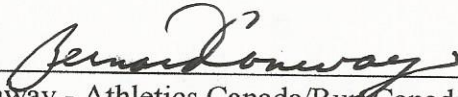
## Be It Officially Noted That

Based on examination of data provided by the above named measurer, the course described above and in the map attached is hereby certified as reasonably accurate in measurement according to the standards adopted by the Road Running Technical Council. If *any* changes are made to the course, this certification becomes void, and the course must then be recertified.

**Validation of Course** — In the event a National Open Record is set on this course, or at the discretion of Athletics Canada/Run Canada, a validation remeasurement may be required to be performed by a qualified measurer. If such a remeasurement shows the course to be short, then all pending records will be rejected and the course certification will be cancelled.

*This certification expires on December 31 in the year 2018*

**AS NATIONALLY CERTIFIED BY:**

  
Bernard Conway - Athletics Canada/Run Canada National Certifier  
- IAAF/AIMS Grade A Measurer  
- USATF/RRTC Final Signatory

Date: May 28, 2008

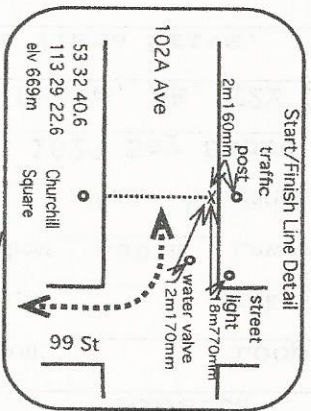
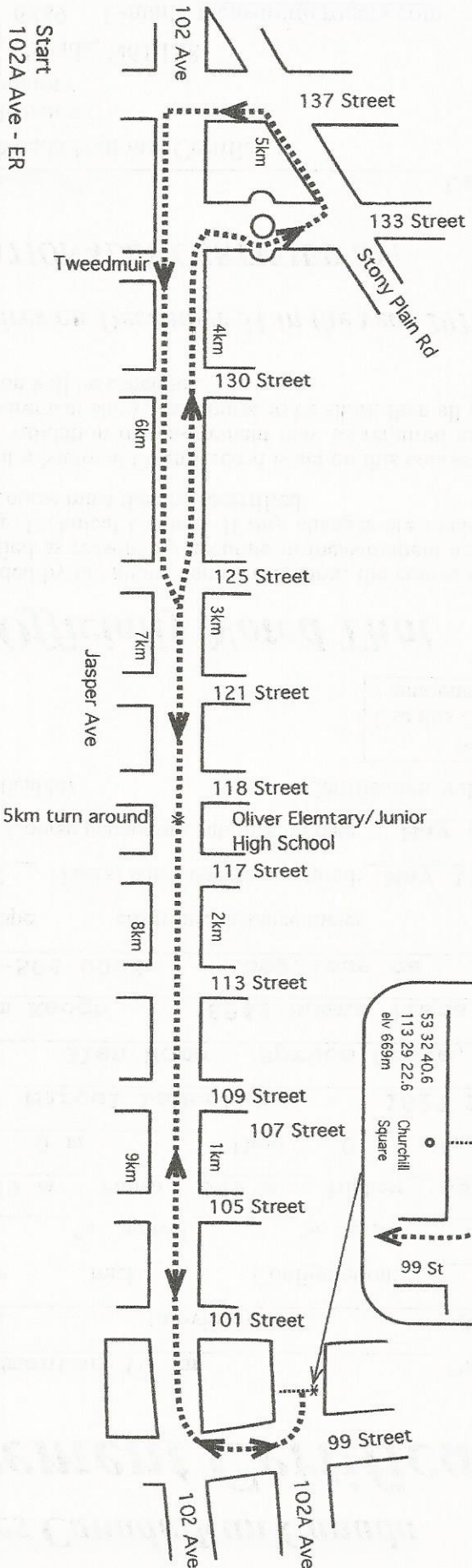
67 Southwood Crescent, London, Ontario, Canada, N6J 1S8

Phone: 519-641-6889 (H) Fax: 519-641-6889 E-mail: [measurer@rogers.com](mailto:measurer@rogers.com)

Edmonton 10 Km



AB-2008-027-BDC



- Start
- 102A Ave - ER
  - 99 Street - ER
  - 102 Ave - ROC
  - 133 Street - ROC
  - Stony Plain Rd - LCL
  - 137 Street - LCL
  - 102 Street - RCL
  - 102 Street - ROC
  - 99 St - ER
  - 102A Ave - ER
- Finish

- ER - Entire Road
- RCL - Right Curb Lane
- ROC - Right of Centre
- LCL - Left Curb Lane
- LOC - Left of Centre

All split locations (each km, mile out/remains) are marked with a pk nail & washer, painted, GPS referenced and measured to a permanent object.

From start line at Churchill Square on 102A Ave to finish line at the same location all corners are to be coned and marshalled.

Course Measurer: Marcel LaMontagne 403.874.1185  
Course Measured: May 11, 2008