



Athletics Canada/Run Canada
Measurement Certificate

Name of the course Calgary Police Half Marathon Distance 21.0975 km
Location (city) Calgary (province) Alberta
Type of course: road race ☒ calibration track Configuration: Loop
Type of surface: paved 100 % dirt _____ % gravel _____ % grass _____ % track _____ %
Elevation (meters above sea level) Start 1134 m Finish 1132 m Highest 1134 m Lowest 1084 m
Straight line distance between start & finish 208 m Drop 0.4 m/km Separation 0.5 %
Measured by (name, address, phone & e-mail) Marcel LaMontagne, 1827 Bayshore Rd. SW,
Calgary, AB, T2V 8M2 403-874-1185
Race contact (name, address & phone) Guy Slater, 133 - 6th Ave. SW, Calgary, AB,
T2P 0P8 403-804-9055
Measuring Methods: bicycle ☒ steel tape electronic distance meter
Number of measurements of entire course: 2 Date(s) when course measured: April 16, 2008
Race date: April 27, 2008 Course paperwork submission date: April 22, 2008
Replaces: _____ (if applicable) Certification code: AB-2008-013-BDC

Notice to Race Director
Use this Certification Code in *all* public
announcements relating to your race.


Be It Officially Noted That

Based on examination of data provided by the above named measurer, the course described above and in the map attached is hereby certified as reasonably accurate in measurement according to the standards adopted by the Road Running Technical Council. If *any* changes are made to the course, this certification becomes void, and the course must then be recertified.

Validation of Course — In the event a National Open Record is set on this course, or at the discretion of Athletics Canada/Run Canada, a validation remeasurement may be required to be performed by a qualified measurer. If such a remeasurement shows the course to be short, then all pending records will be rejected and the course certification will be cancelled.

This certification expires on December 31 in the year 2018

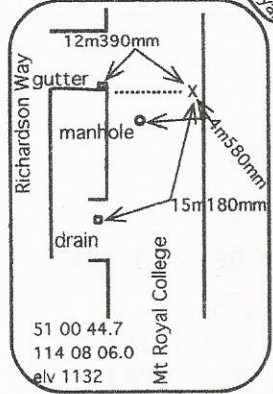
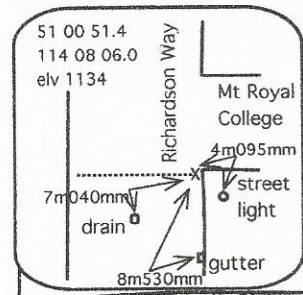
AS NATIONALLY CERTIFIED BY:


Bernard Conway - Athletics Canada/Run Canada National Certifier
- IAAF/AIMS Grade A Measurer
- USATF/RRTC Final Signatory

Date: April 25, 2008

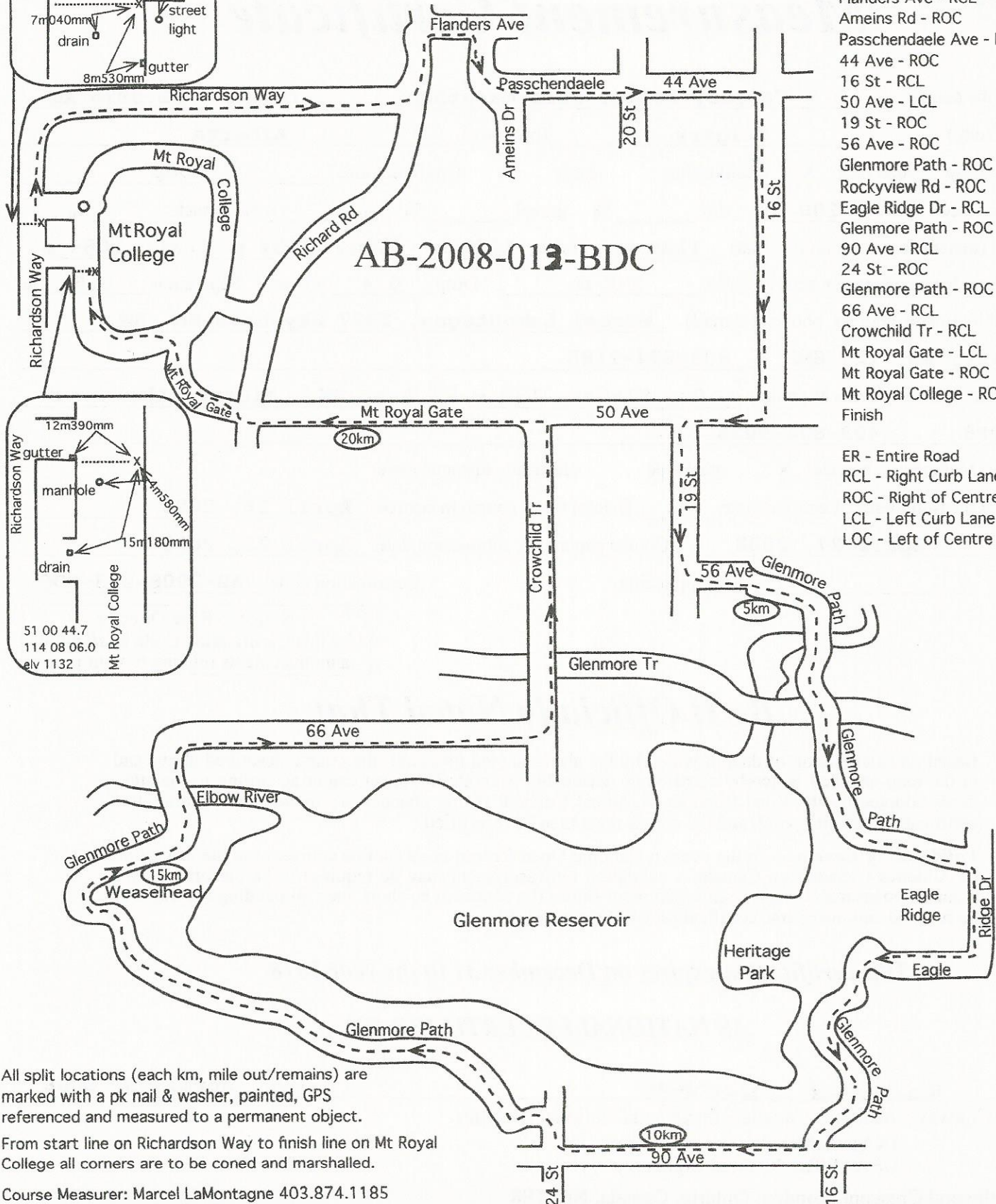
67 Southwood Crescent, London, Ontario, Canada, N6J 1S8
Phone: 519-641-6889 (H) Fax: 519-641-6889 E-mail: measurer@rogers.com

Calgary Police Half Marathon



- Start
 Richardson Way - ER
 Richard Rd - ROC
 Flanders Ave - RCL
 Ameins Rd - ROC
 Passchendaele Ave - ROC
 44 Ave - ROC
 16 St - RCL
 50 Ave - LCL
 19 St - ROC
 56 Ave - ROC
 Glenmore Path - ROC
 Rockyview Rd - ROC
 Eagle Ridge Dr - RCL
 Glenmore Path - ROC
 90 Ave - RCL
 24 St - ROC
 Glenmore Path - ROC
 66 Ave - RCL
 Crowchild Tr - RCL
 Mt Royal Gate - LCL
 Mt Royal Gate - ROC
 Mt Royal College - RCL
 Finish

- ER - Entire Road
 RCL - Right Curb Lane
 ROC - Right of Centre
 LCL - Left Curb Lane
 LOC - Left of Centre



All split locations (each km, mile out/remains) are marked with a pk nail & washer, painted, GPS referenced and measured to a permanent object.

From start line on Richardson Way to finish line on Mt Royal College all corners are to be coned and marshalled.

Course Measurer: Marcel LaMontagne 403.874.1185

Course Measured: April 16, 2008