



Athletics Canada/Run Canada
Measurement Certificate

Name of the course Spanish River Half Marathon Distance 21.0975 km
Location (City) Massey (Province) Ontario
Type of course: road race ☒ calibration ☐ track ☐ Configuration Loop
Type of surface: paved 100 % dirt % gravel % grass % track %
Altitude (feet/metres above sea level) Start Finish Highest Lowest
Straight line distance between start & finish 8 m Drop 0 Separation 0.02 %
Measured by (name, address, & phone) Vince Perdue, 341 Fourth Ave., Sudbury, ON, P3E 3R9
705-560-0424
Race Director (name, address, phone, email, web site) Les & Liz Gamble, RR#1 Massey, ON, P0P 1P0
705-865-2655
Measuring methods: bicycle ☒ steel tape ☐ electronic distance meter ☐
Number of measurements of entire course: two Date(s) when course measured: May 17, 2007
Race date: Course paperwork postmark date:
Certification code: ON-2007-035-BDC
Replaces (if applicable)

Notice to Race Director
Use this Certification Code in *all* public
announcements relating to your race.

Be It Officially Noted That

Based on examination of data provided by the above named measurer, the course described above and in the map attached is hereby certified as reasonably accurate in measurement according to the standards adopted by Athletics Canada/Run Canada. If *any* changes are made to the course, this certification becomes void, and the course must then be recertified.

Validation of Course — In the event a National Open Record is set on this course, or at the discretion of Athletics Canada/Run Canada, a validation remeasurement may be required to be performed by a measurer recommended by Athletics Canada/Run Canada. If such a remeasurement shows the course to be short, then all pending records will be rejected and the course certification will be canceled.

Automatic Expiration — This certification automatically expires ten years after date of issue.

This Certification expires on December 31 in the year **2017**

AS NATIONALLY CERTIFIED BY:

Bernard Conway
Bernard Conway - Athletics Canada/Run Canada National Certifier
- IAAF/AIMS Grade A Measurer
- USATF/RRTC Final Signatory

Date: May 25, 2007

67 Southwood Cres., London, Ontario, Canada, N6J 1S8

Phone: 519-641-6889 (H) Fax: 519-641-6889 (by prior arrangement) E-mail: measurer@rogers.com

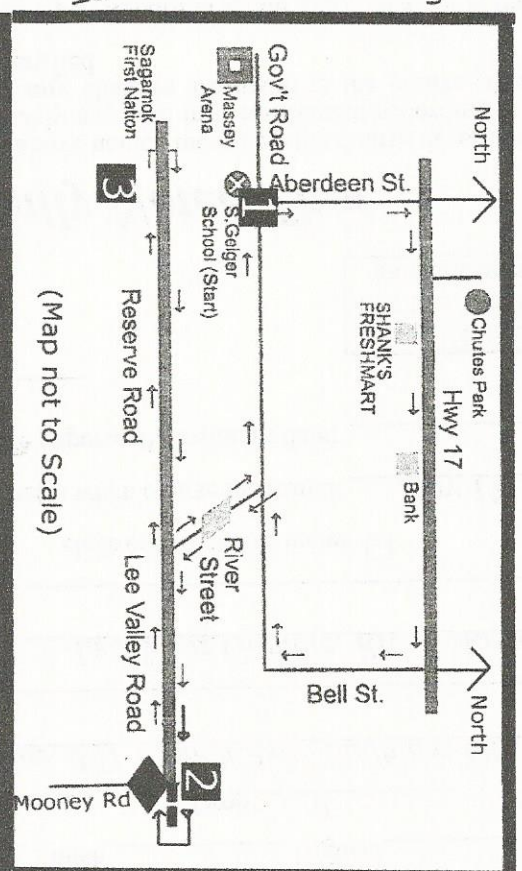
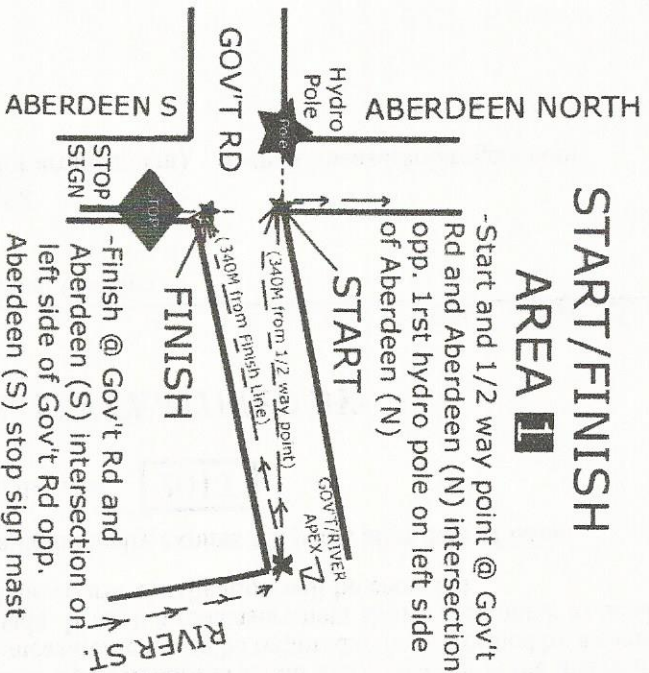
Friendly Massey Marathon and Spanish River 1/2 Marathon

(Marathon is 2 loops)

ON-2007-035-BDC

START/FINISH

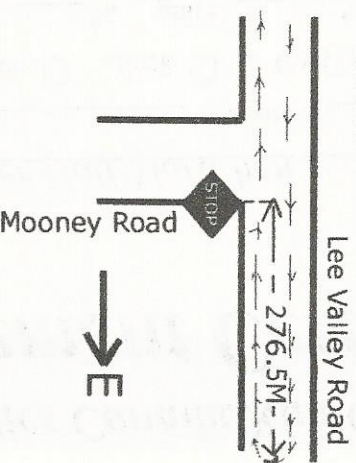
AREA 1



EAST TURNAROUND

2

East Turnaround on Lee Valley Road is 276.5M east of stop sign mast at Mooney Road and Lee Valley Road. Point is marked by PK nails and marker paint. Pylon to be placed at road centre.



Course Notes


1 - Runners have full use of all roadways except the section on Hwy. 17 where access is limited to the right hand paved shoulder (app. 2M wide)

2 - All course measurements are fully 'shortest line possible'. All curves were measured as straight as possible and all corners were cut as close as possible - less than 30cm.

3 - Distances from 1 - start line to start line and 2 - start line to finish are exactly the same to facilitate easier measuring and to allow a common finish line for both races.

WEST TURNAROUND

3



West Turnaround is on Reserve Road in Sagamok exactly opposite the Caution sign across from the Church indicating a left corner ahead. Point is marked by PK nails and marker paint. A pylon will be placed on road centre.