



Athletics Canada/Run Canada Measurement Certificate

Name of the course Sandcastle City Classic 10km Distance 10 km
Location (city) White Rock (province) British Columbia
Type of course: road race ☒ calibration ☐ track ☐ Configuration: Point to Point
Type of surface: paved 100 % dirt % gravel % grass % track %
Elevation (meters above sea level) Start 75 m Finish 3 m Highest 85 m Lowest 3 m
Straight line distance between start & finish 3.9 km Drop 7.2 m/km Separation 39 %
Measured by (name, address, phone & e-mail) Paul Adams #55, 678 Citadel Drive,
Port Coquitlam, BC, V3C 6M7 604-945-4604
Race contact (name, address & phone) Jim Eso 5844 Angus Place, Surrey, BC,
V3S 4W5 604-576-9139
Measuring Methods: bicycle ☒ steel tape ☐ electronic distance meter ☐
Number of measurements of entire course: 2 Date(s) when course measured: May 5/08 & Mar. 30/04
Race date: Course paperwork submission date: May 19, 2008
Replaces: (if applicable) Certification code: BC-2004-096-BDC

Notice to Race Director
Use this Certification Code in *all* public
announcements relating to your race.


Be It Officially Noted That

Based on examination of data provided by the above named measurer, the course described above and in the map attached is hereby certified as reasonably accurate in measurement according to the standards adopted by the Road Running Technical Council. If *any* changes are made to the course, this certification becomes void, and the course must then be recertified.

Validation of Course — In the event a National Open Record is set on this course, or at the discretion of Athletics Canada/Run Canada, a validation remeasurement may be required to be performed by a qualified measurer. If such a remeasurement shows the course to be short, then all pending records will be rejected and the course certification will be cancelled.

This certification expires on December 31 in the year 2014

AS NATIONALLY CERTIFIED BY:


Bernard Conway - Athletics Canada/Run Canada National Certifier
- IAAF/AIMS Grade A Measurer
- USATF/RRTC Final Signatory

Date: May 20, 2008

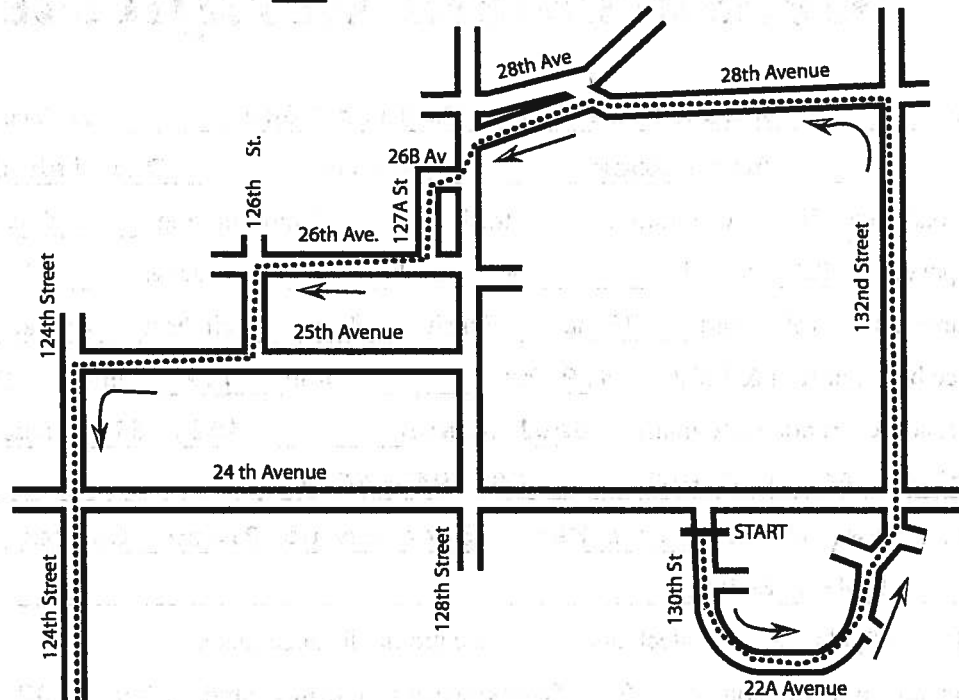
67 Southwood Crescent, London, Ontario, Canada, N6J 1S8

Phone: 519-641-6889 (H) Fax: 519-641-6889 E-mail: measurer@rogers.com

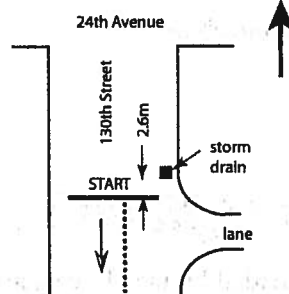
Sandcastle 10 km Run

White Rock, BC

Athletics Canada Certified BC-2008-096-BDC



START LINE DETAIL

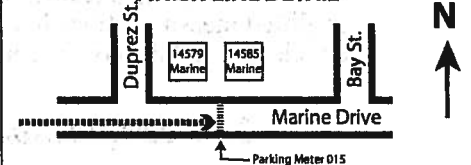


The start line is south of 24th Avenue on 130th Street. It is 2.6m south of the storm drain that is just north of the lane.

Notes:

1. Race organizers must ensure that the course is laid out exactly as shown on this map for the certification to be valid.
2. Runners must be restricted to the right lane on Ocean Park Drive to 16th Avenue, and on 128th Street and Marine Drive from 14B Avenue to the finish.

FINISH LINE DETAIL



Finish line is located on Marine Drive, between houses 14579 and 14585, exactly at Parking Meter 015

Measured by: Paul Adams
AIMS/IAAF Grade "A" Measurer

RECEIVED MAY 26 2008