



ATHLETICS CANADA

ROAD RACE MEASUREMENT CERTIFICATE

Race Information

Name of the course _____
Certificate number _____ Distance _____ Race date _____
City _____ Province _____
Race contact name _____ Race contact email _____

Course Information

Start elevation _____ Finish elevation _____
Elevation change _____ Percent separation _____

Measurer Information

Measurer name _____
Measurement date _____ Expiry date _____

Official Notice

Based on examination of data provided by the above named measurer, the course described above and in the map attached is hereby certified as reasonably accurate in measurement according to the standards adopted by the **Road Running Technical Council**. If any changes are made to the course, this certification becomes void, and the course must then be recertified.

Validation of Course

In the event a **National Open Record** is set on this course, or at the discretion of **Athletics Canada**, a validation remeasurement may be required to be performed by a qualified measurer. If such a remeasurement shows the course to be short, then all pending records will be rejected and the course certification will be cancelled.

As Nationally Certified by

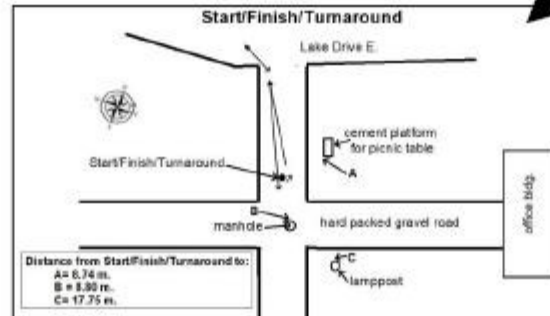
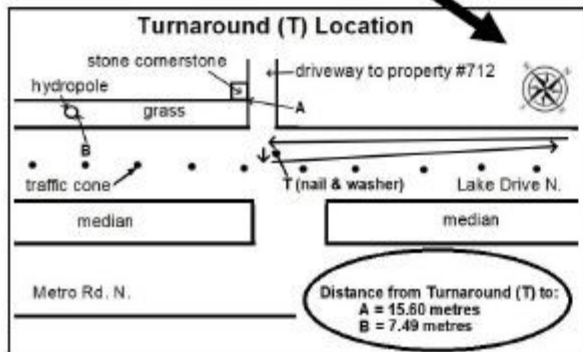
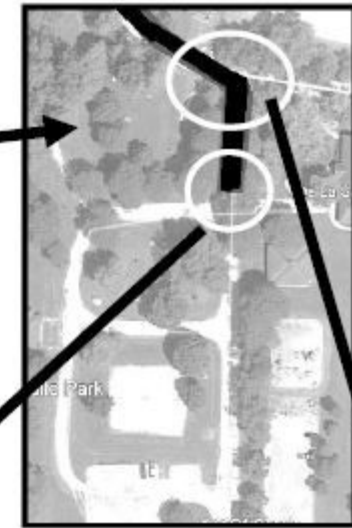
Signature of certifier

Date

Any inquires regarding this certificate should be directed to coursemeasurement@athletics.ca



Georgina Half Marathon (Out and Back 1 time) AND Georgina Marathon (Out and Back 2 times)



Split Locations of the Georgina Half Marathon & Marathon

- Start and turnaround for Marathon** - in De La Salle Park about 40 metres south of Lake Drive East
- 5 km.** - on Lake Dr. East - about 25 metres west of Crescent Beach Rd. - 17 metres east of fire hydrant on south side
- 10 km.** - on Lake Dr. north - 6 metres west of Lake Drive North from the point where it turns from going south (in line with Varney Rd.) to going west and runs parallel to Metro Rd. North Turnaround - on Lake Drive North - 548 metres west of the 10 km. location in front of driveway to property #712
- 15 km.** - on Lake Drive East - about 80 metres east of Trivetts Rd. - 6 metres east of driveway to property #110
- 20 km.** - on Lake Drive East - about 180 metres west of Lands Ends rd. - in front of property #672 - 13 metres east of hydro pole on south side
- 25 km.** - on Lake Drive East - about 154 metres west of McNeil Rd. - in line with west side of park to the south and the east property line of the house on the other side of the park
- 30 km.** - on Lake Drive East - about 160 metres west of Eastbourne Drive - 4 metres east of manhole - 15 metres east of fire hydrant on south side - in front of white house with black roof
- 35 km.** - on Lake Drive East - about 35 metres west of Poplar Ave. - 26 metres east of fire hydrant on south side
- 40 km.** - on Lake Drive East - about 80 metres west of Farley Circle - 7 metres west of black wooden gate with a shingled roof
- Finish for Half Marathon & Turnaround for Marathon** - in De La Salle Park about 40 metres south of Lake Drive East

Athletics Canada Certified
 ON-2021-019-BDC
 Certification Expires Dec 31/2030

