



ATHLETICS CANADA

ROAD RACE MEASUREMENT CERTIFICATE

Race Information

Name of the course _____
Certificate number _____ Distance _____ Race date _____
City _____ Province _____
Race contact name _____ Race contact email _____

Course Information

Start elevation _____ Finish elevation _____
Elevation change _____ Percent separation _____

Measurer Information

Measurer name _____
Measurement date _____ Expiry date _____


Official Notice

Based on examination of data provided by the above named measurer, the course described above and in the map attached is hereby certified as reasonably accurate in measurement according to the standards adopted by the **Road Running Technical Council**. If any changes are made to the course, this certification becomes void, and the course must then be recertified.

Validation of Course

In the event a **National Open Record** is set on this course, or at the discretion of **Athletics Canada**, a validation remeasurement may be required to be performed by a qualified measurer. If such a remeasurement shows the course to be short, then all pending records will be rejected and the course certification will be cancelled.

As Nationally Certified by

Signature of certifier  Paul T.B. Adams _____
Date _____

Any inquires regarding this certificate should be directed to coursemeasurement@athletics.ca



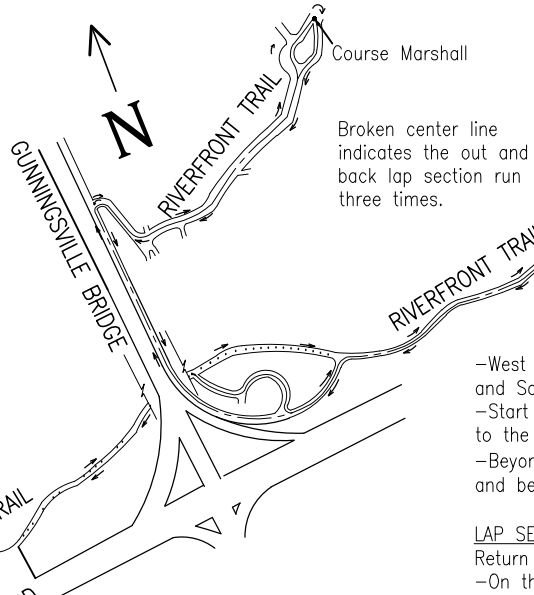
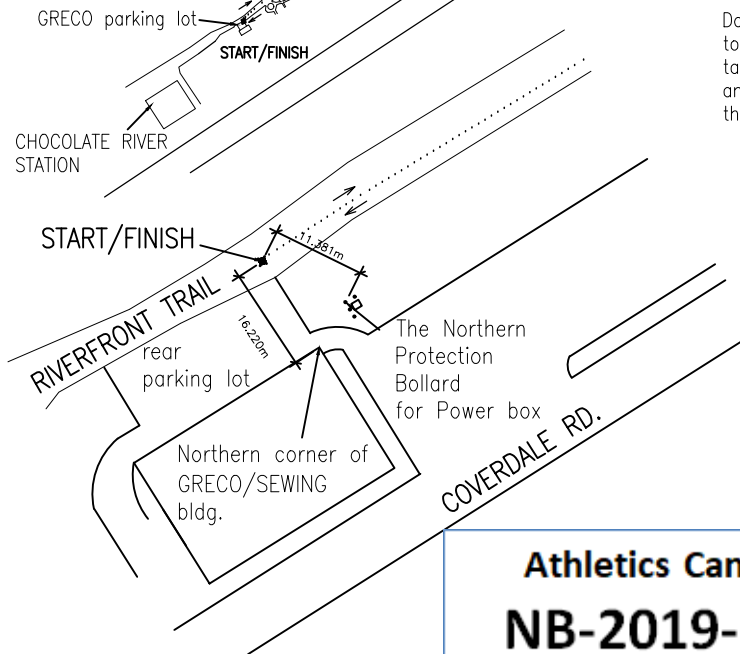
RESURGO MARATHON

42.2km



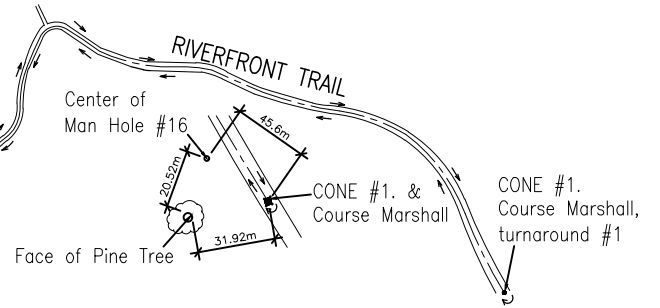
OUTBOUND runners will turn Right departing the Gunningsville Bridge onto the trail heading North-East. INBOUND runners will do the reverse, turning Left off the trail onto the Gunningsville Bridge taking the sidewalk heading South-Southeast

Runners will Start on the North side of GRECO back parking lot going NorthEast.



Returning runners continue on the trail to the START/FINISH behind GRECO.

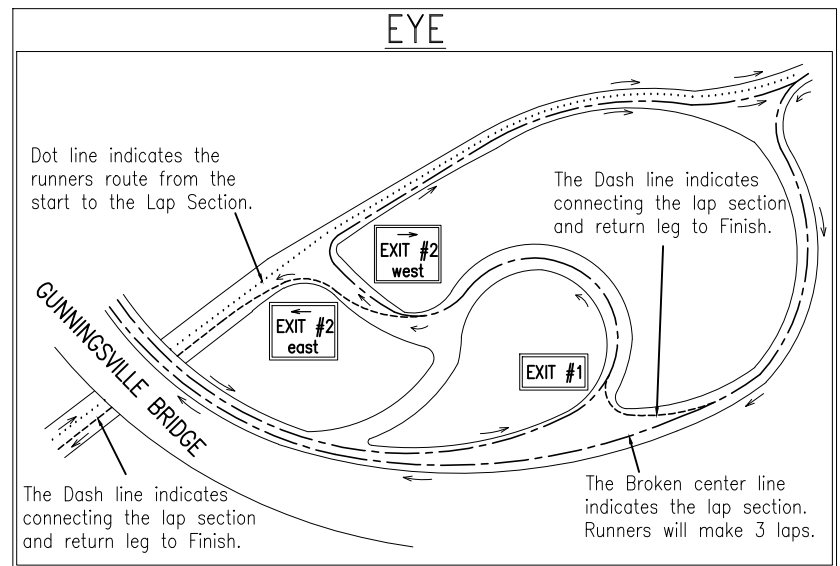
Dotted line indicates the to and from section that takes runners to a out and back lap section of the course.



- West of the Gunningsville Bridge is a sewerage treatment plant (GMSC) and SouthWest of GMSC is Point Park.
- Start at Greco running east under the Gunningsville Bridge to the Lap section of course.
- Beyond the bridge heading east past GMSC until Point Park turnaround CONE #1 and beginning of the LAP SECTION.

LAP SECTION - A lap begins and ends at Turnaround Cone #1 Return from Point Park past the GMSC onto the Gunningsville Bridge.
 -On the North side of the Gunningsville Bridge, turn east onto the Riverfront Trail.
 -East on the paved trail circling west around the 3 Fallen RCMP Bronze Statue Memorium To the Gunningsville Bridge South over the Petitedodiac River.
 -Exit #1 into the EYE and Exit #2 East.
 -From Exit #2 East past GMSC to Turnaround Cone #1.

3 repetitions on the LAP SECTION.
 -Runners return from Cone #1 will go east to the EYE at the Gunningsville Bridge. Take Exit #1 into the 'clouded' IRIS and Exit #2 west returning under the Gunningsville Bridge back to Greco and Finish.



Athletics Canada Certified
NB-2019-028-PTBA
Certification Expires 2028-12-31