



ATHLETICS CANADA

ROAD RACE MEASUREMENT CERTIFICATE

Race Information

Name of the course _____
Certificate number _____ Distance _____ Race date _____
City _____ Province _____
Race contact name _____ Race contact email _____

Course Information

Start elevation _____ Finish elevation _____
Elevation change _____ Percent separation _____

Measurer Information

Measurer name _____
Measurement date _____ Expiry date _____


Official Notice

Based on examination of data provided by the above named measurer, the course described above and in the map attached is hereby certified as reasonably accurate in measurement according to the standards adopted by the **Road Running Technical Council**. If any changes are made to the course, this certification becomes void, and the course must then be recertified.

Validation of Course

In the event a **National Open Record** is set on this course, or at the discretion of **Athletics Canada**, a validation remeasurement may be required to be performed by a qualified measurer. If such a remeasurement shows the course to be short, then all pending records will be rejected and the course certification will be cancelled.

As Nationally Certified by

 Paul T.B. Adams

Signature of certifier _____ Date _____

Any inquiries regarding this certificate should be directed to coursemeasurement@athletics.ca



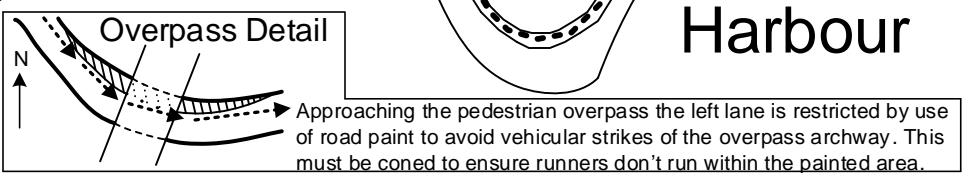
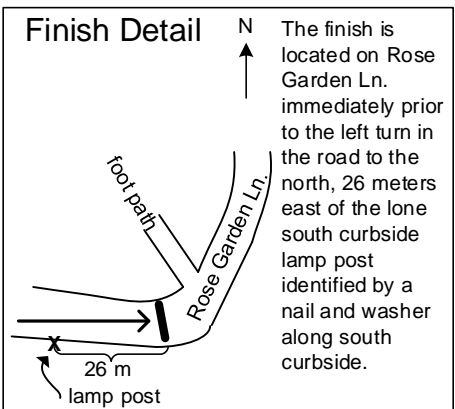
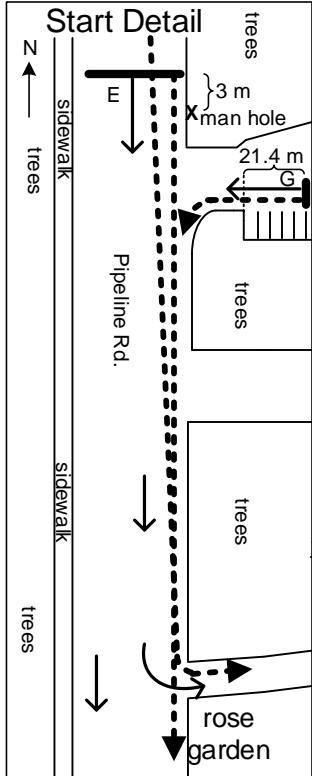
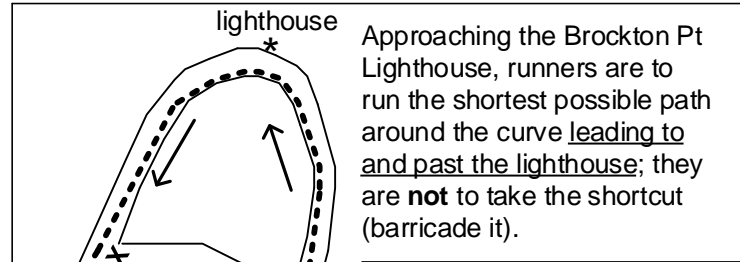
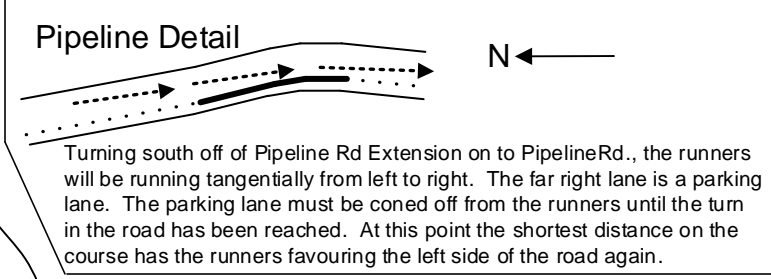
BMO St. Patrick's Day 5K

The Elite (E) start line is on Pipeline Rd., 3 meters north of a man hole cover that is located in the grass curbside along the east curb, and just north of the car entrance/exit to the parking lot identified by a nail and washer nailed into the asphalt curbside on east side.

The General (G) start line is located east of Pipeline Rd. in the parking lot. The line is 21.4 meters east of the point where the curb ends and the parking lot begins. It is identified by a nail and washer in the asphalt at top edge of parking stall.

Athletics Canada Certified
BC-2019-001-PTBA
Certification Expires December 31, 2028

Note: The runners complete their loop of the Park, run through the start line again and make a left turn on Rose Garden Lane to the finish.



- Notes:**
- The course is run on Pipeline Rd., Stanley Park Dr., and Pipeline Rd Extension (complete road closures).
 - The course was measured on the road using the shortest possible tangents, while adhering to the 30 cm curbside rule
 - The certification is not valid if the course is not set out in accordance with this map.
 - Map and detail areas not drawn to scale.
 - Pedestrian seawall paths are not indicated on this map.

