



ATHLETICS CANADA

ROAD RACE MEASUREMENT CERTIFICATE

Race Information

Name of the course _____
Certificate number _____ Distance _____ Race date _____
City _____ Province _____
Race contact name _____ Race contact email _____

Course Information

Start elevation _____ Finish elevation _____
Elevation change _____ Percent separation _____

Measurer Information

Measurer name _____
Measurement date _____ Expiry date _____


Official Notice

Based on examination of data provided by the above named measurer, the course described above and in the map attached is hereby certified as reasonably accurate in measurement according to the standards adopted by the **Road Running Technical Council**. If any changes are made to the course, this certification becomes void, and the course must then be recertified.

Validation of Course

In the event a **National Open Record** is set on this course, or at the discretion of **Athletics Canada**, a validation remeasurement may be required to be performed by a qualified measurer. If such a remeasurement shows the course to be short, then all pending records will be rejected and the course certification will be cancelled.

As Nationally Certified by

Signature of certifier  _____
Date _____

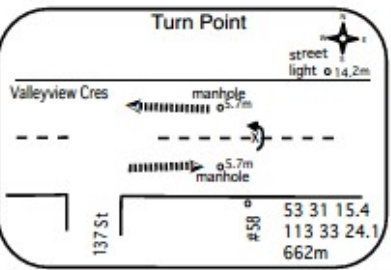
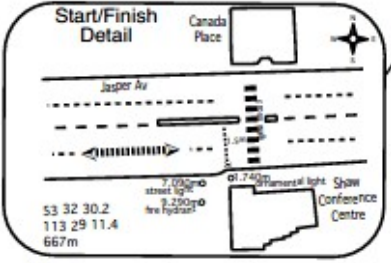
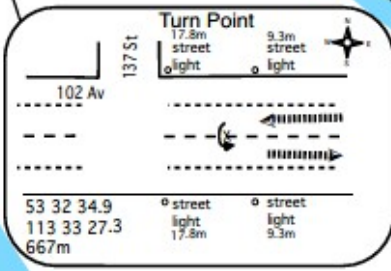
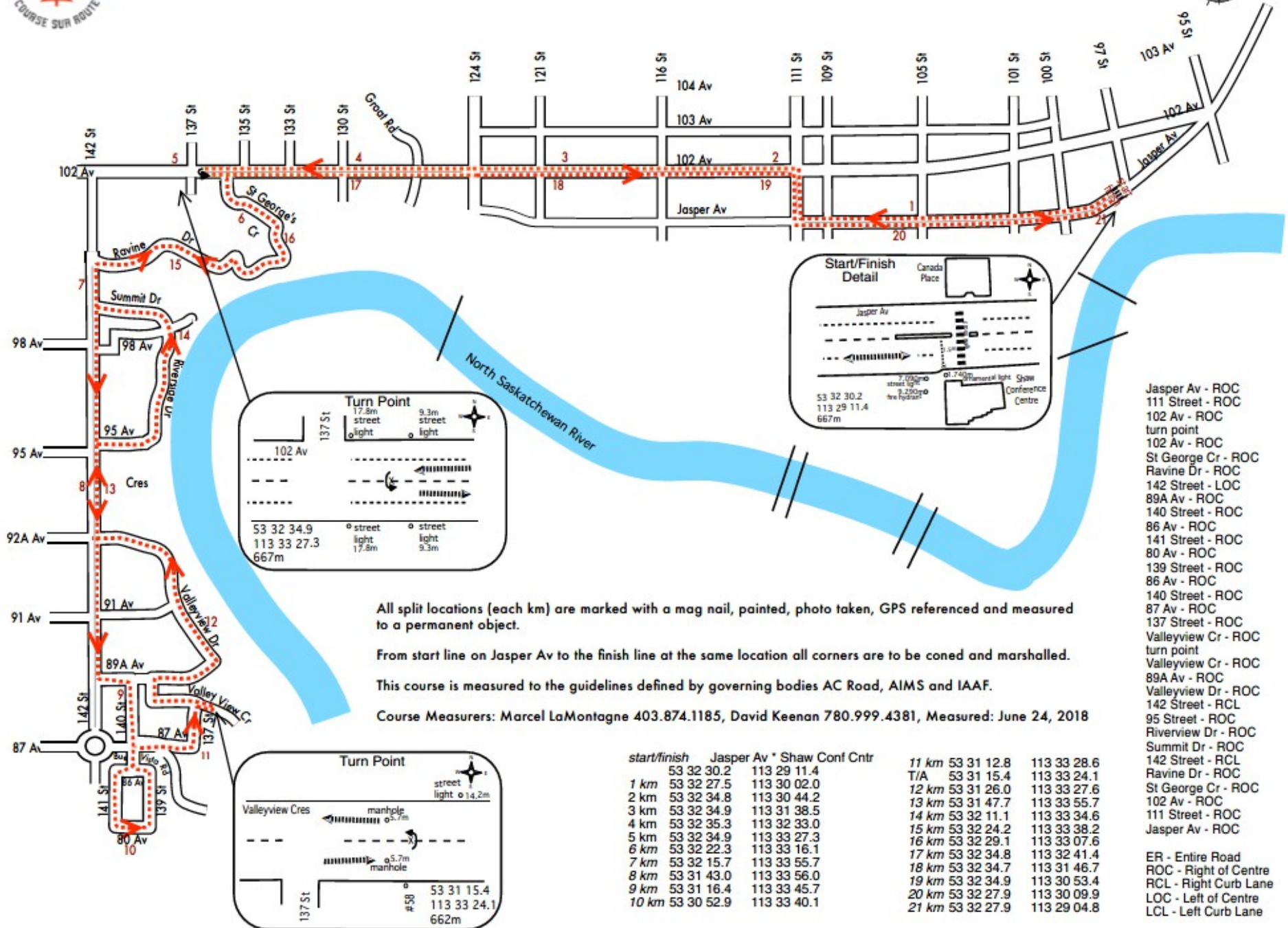
Any inquiries regarding this certificate should be directed to coursemeasurement@athletics.ca





Edmonton Half Marathon

Athletics Canada Certified
AB-2018-015-BDC
 Certification Expires Dec. 31/2027



All split locations (each km) are marked with a mag nail, painted, photo taken, GPS referenced and measured to a permanent object.

From start line on Jasper Av to the finish line at the same location all corners are to be coned and marshalled.

This course is measured to the guidelines defined by governing bodies AC Road, AIMS and IAAF.

Course Measurers: Marcel LaMontagne 403.874.1185, David Keenan 780.999.4381, Measured: June 24, 2018

- Jasper Av - ROC
- 111 Street - ROC
- 102 Av - ROC
- turn point
- 102 Av - ROC
- St George Cr - ROC
- Ravine Dr - ROC
- 142 Street - LOC
- 89A Av - ROC
- 140 Street - ROC
- 86 Av - ROC
- 141 Street - ROC
- 80 Av - ROC
- 139 Street - ROC
- 86 Av - ROC
- 140 Street - ROC
- 87 Av - ROC
- 137 Street - ROC
- Valleyview Cr - ROC
- turn point
- Valleyview Cr - ROC
- 89A Av - ROC
- Valleyview Dr - ROC
- 142 Street - RCL
- 95 Street - ROC
- Riverview Dr - ROC
- Summit Dr - ROC
- 142 Street - RCL
- Ravine Dr - ROC
- St George Cr - ROC
- 102 Av - ROC
- 111 Street - ROC
- Jasper Av - ROC
- ER - Entire Road
- ROC - Right of Centre
- RCL - Right Curb Lane
- LOC - Left of Centre
- LCL - Left Curb Lane

start/finish	Jasper Av * Shaw Conf Cntr	11 km	53 31 12.8	113 33 28.6
	53 32 30.2	113 29 11.4		
1 km	53 32 27.5	113 30 02.0	T/A 53 31 15.4	113 33 24.1
2 km	53 32 34.8	113 30 44.2	12 km 53 31 26.0	113 33 27.6
3 km	53 32 34.9	113 31 38.5	13 km 53 31 47.7	113 33 55.7
4 km	53 32 35.3	113 32 33.0	14 km 53 32 11.1	113 33 34.6
5 km	53 32 34.9	113 33 27.3	15 km 53 32 24.2	113 33 38.2
6 km	53 32 22.3	113 33 16.1	16 km 53 32 29.1	113 33 07.6
7 km	53 32 15.7	113 33 55.7	17 km 53 32 34.8	113 32 41.4
8 km	53 31 43.0	113 33 56.0	18 km 53 32 34.7	113 31 46.7
9 km	53 31 16.4	113 33 45.7	19 km 53 32 34.9	113 30 53.4
10 km	53 30 52.9	113 33 40.1	20 km 53 32 27.9	113 30 09.9
			21 km 53 32 27.9	113 29 04.8