



# ATHLETICS CANADA

## ROAD RACE MEASUREMENT CERTIFICATE

### Race Information

Name of the course \_\_\_\_\_  
Certificate number \_\_\_\_\_ Distance \_\_\_\_\_ Race date \_\_\_\_\_  
City \_\_\_\_\_ Province \_\_\_\_\_  
Race contact name \_\_\_\_\_ Race contact email \_\_\_\_\_

### Course Information

Start elevation \_\_\_\_\_ Finish elevation \_\_\_\_\_  
Elevation change \_\_\_\_\_ Percent separation \_\_\_\_\_

### Measurer Information

Measurer name \_\_\_\_\_  
Measurement date \_\_\_\_\_ Expiry date \_\_\_\_\_

### Official Notice

Based on examination of data provided by the above named measurer, the course described above and in the map attached is hereby certified as reasonably accurate in measurement according to the standards adopted by the **Road Running Technical Council**. If any changes are made to the course, this certification becomes void, and the course must then be recertified.

### Validation of Course

In the event a **National Open Record** is set on this course, or at the discretion of **Athletics Canada**, a validation remeasurement may be required to be performed by a qualified measurer. If such a remeasurement shows the course to be short, then all pending records will be rejected and the course certification will be cancelled.

### As Nationally Certified by

\_\_\_\_\_  
Signature of certifier

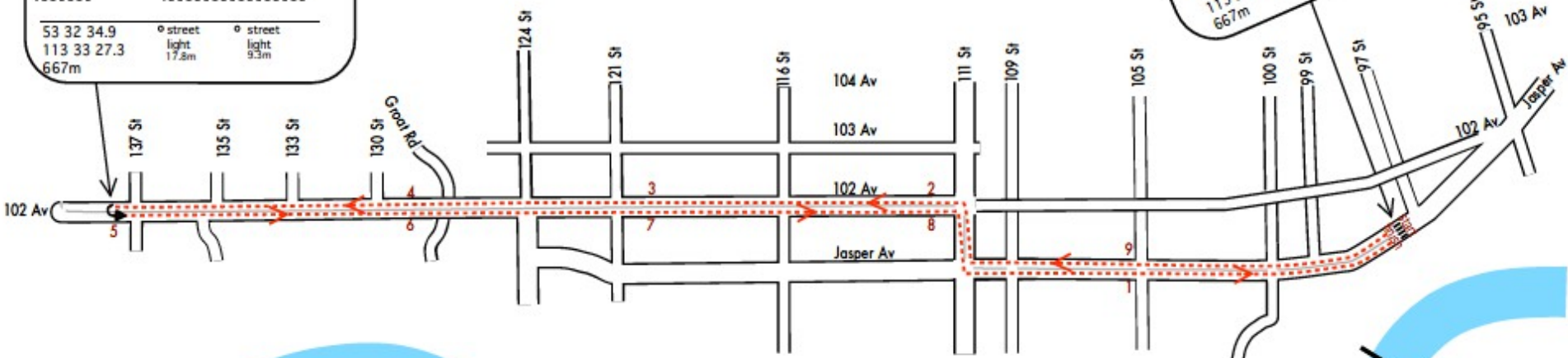
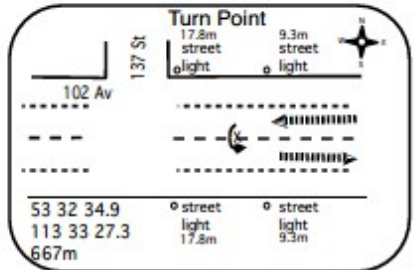
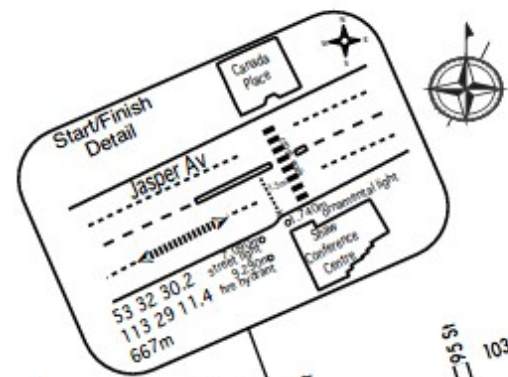
\_\_\_\_\_  
Date

Any inquiries regarding this certificate should be directed to [coursemeasurement@athletics.ca](mailto:coursemeasurement@athletics.ca)





# Edmonton 10km



start	Jasper Av - ROC	111 Street - ROC	102 Av - ROC	turn point	102 Av - ROC	111 Street - ROC	Jasper Av - ROC	finish
ER - Entire Road	ROC - Right of Centre	RCL - Right Curb Lane	LOC - Left of Centre	LCL - Left Curb Lane	start	Jasper Av * Shaw Conf Cntr	53 32 30.2	113 29 11.4
					1 km	53 32 27.5	113 30 02.0	
					2 km	53 32 34.8	113 30 44.2	
					3 km	53 32 34.9	113 31 38.5	
					4 km	53 32 35.3	113 32 33.0	
					5 km	53 32 34.9	113 33 27.3	
					6 km	53 32 34.8	113 32 32.9	
					7 km	53 32 34.8	113 31 38.6	
					8 km	53 32 34.7	113 30 44.1	
					9 km	53 32 28.0	113 30 01.2	
					finish	Jasper Av * Shaw Conf Cntr	53 32 30.2	113 29 11.4

All split locations (each km) are marked with a mag nail, painted, photo taken, GPS referenced and measured to a permanent object.

From start line on Jasper Av to the finish line at the same location all corners are to be coned and marshalled.

This course is measured to the guidelines defined by governing bodies AC Road, AIMS and IAAF.

Course Measurers: Marcel LaMontagne 403.874.1185, Dave Keenan 780.999.4381

Course Measured: June 24, 2018

Athletics Canada Certified  
**AB-2018-014-BDC**  
 Certification Expires Dec. 31/2027