



# ATHLETICS CANADA

## ROAD RACE MEASUREMENT CERTIFICATE

### Race Information

Name of the course \_\_\_\_\_  
Certificate number \_\_\_\_\_ Distance \_\_\_\_\_ Race date \_\_\_\_\_  
City \_\_\_\_\_ Province \_\_\_\_\_  
Race contact name \_\_\_\_\_ Race contact email \_\_\_\_\_

### Course Information

Start elevation \_\_\_\_\_ Finish elevation \_\_\_\_\_  
Elevation change \_\_\_\_\_ Percent separation \_\_\_\_\_

### Measurer Information

Measurer name \_\_\_\_\_  
Measurement date \_\_\_\_\_ Expiry date \_\_\_\_\_

### Official Notice

Based on examination of data provided by the above named measurer, the course described above and in the map attached is hereby certified as reasonably accurate in measurement according to the standards adopted by the **Road Running Technical Council**. If any changes are made to the course, this certification becomes void, and the course must then be recertified.

### Validation of Course

In the event a **National Open Record** is set on this course, or at the discretion of **Athletics Canada**, a validation remeasurement may be required to be performed by a qualified measurer. If such a remeasurement shows the course to be short, then all pending records will be rejected and the course certification will be cancelled.

### As Nationally Certified by

\_\_\_\_\_  
Signature of certifier  \_\_\_\_\_  
Date \_\_\_\_\_

Any inquiries regarding this certificate should be directed to [coursemeasurement@athletics.ca](mailto:coursemeasurement@athletics.ca)

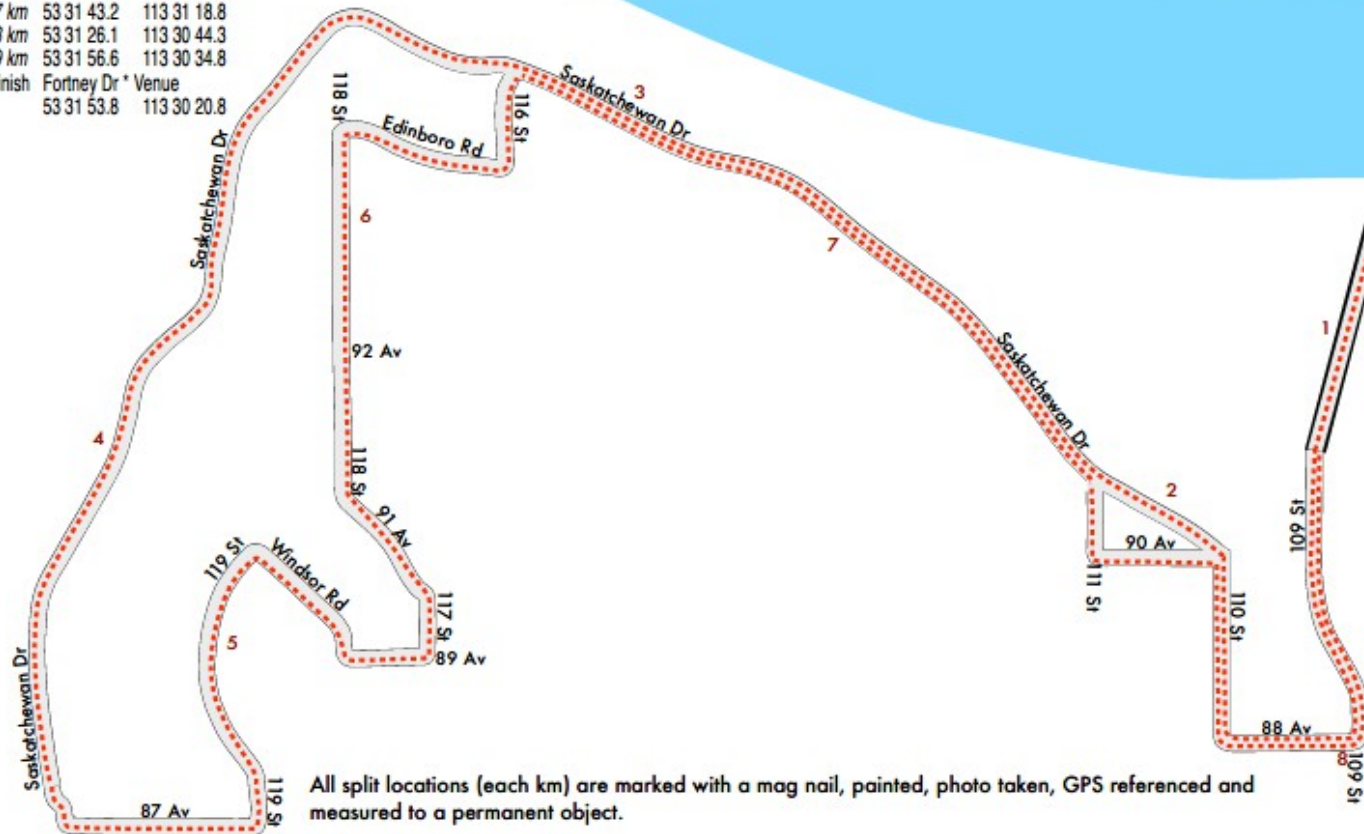
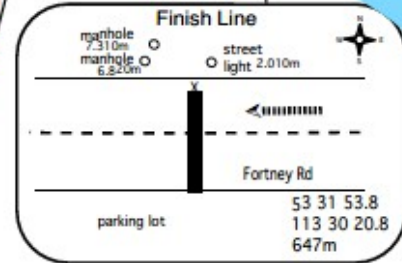
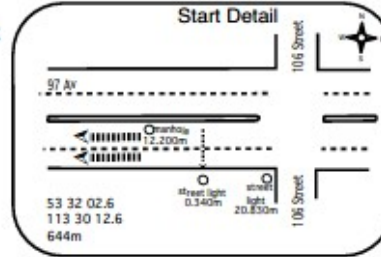




# CRS Edmonton 10k

Athletics Canada Certified  
**AB-2018-012-BDC**  
 Certification Expires Dec. 31/2027

start	97 Av * 106 Street		
	53 32 02.6	113 30 12.6	
1 km	53 31 42.8	113 30 43.0	
2 km	53 31 34.1	113 30 57.2	
3 km	53 31 49.9	113 31 43.6	
4 km	53 31 37.2	113 32 21.7	
5 km	53 31 30.9	113 32 14.2	
6 km	53 31 47.7	113 32 03.6	
7 km	53 31 43.2	113 31 18.8	
8 km	53 31 26.1	113 30 44.3	
9 km	53 31 56.6	113 30 34.8	
finish	Fortney Dr * Venue		
	53 31 53.8	113 30 20.8	



All split locations (each km) are marked with a mag nail, painted, photo taken, GPS referenced and measured to a permanent object.

From start line on 97th Av to the finish line on Fortney Rd all corners are to be coned and marshalled.

This course is measured to the guidelines defined by governing body Athletics Canada.

Course Measurers: Marcel LaMontagne 403.874.1185, David Keenan 780.999.4381

Course Measured: June 24, 2018

- 97 Av - ROC
- 109 Street - ER
- High Level Bridge - ER
- 109 Street - ER
- 88 Av - ROC
- 110 Street - ROC
- Saskatchewan Dr - ROC
- 87 Av - ROC
- 119 Street - ROC
- Windsor Rd - ROC
- 89 Av - ROC
- 117 Street - ROC
- 91 Av - ROC
- 118 Street - ROC
- Edinboro Rd - ROC
- Saskatchewan Dr - ROC
- 111 Street - ROC
- 90 Av - ROC
- 110 Street - ROC
- 88 Av - ROC
- 109 Street - ER
- High Level Bridge - ER
- 109 Street - ER
- 97 Av - ROC
- 106 Street - ROC
- 96 Av - ER
- Fortney Rd - ER
- ER - Entire Road
- ROC - Right of Centre
- RCL - Right Curb Lane
- LOC - Left of Centre
- LCL - Left Curb Lane