



# ATHLETICS CANADA

## ROAD RACE MEASUREMENT CERTIFICATE

### Race Information

Name of the course Grand Caledonia Half Marathon

Certificate number ON-2017-087-BDC Distance 21.0975 km Race date Oct. 7/2017

City Caladonia Province Ontario

Race contact name Sheryl Sawyer Race contact email sheryl.sawyer@gmail.com

### Course Information

Start elevation 252 m Finish elevation 252 m

Elevation change 0 m/km Percent separation 0

### Measurer Information

Measurer name Eric T Sawyer Cayuga erictsawyer@gmail.com 905-920-5724

Measurement date Sept. 10/2017 Expiry date Dec. 31/2026

### Official Notice

Based on examination of data provided by the above named measurer, the course described above and in the map attached is hereby certified as reasonably accurate in measurement according to the standards adopted by the **Road Running Technical Council**. If any changes are made to the course, this certification becomes void, and the course must then be recertified.

### Validation of Course

In the event a **National Open Record** is set on this course, or at the discretion of **Athletics Canada**, a validation remeasurement may be required to be performed by a qualified measurer. If such a remeasurement shows the course to be short, then all pending records will be rejected and the course certification will be cancelled.

### As Nationally Certified by

 Oct. 23/2017  
Signature of certifier Date

Any inquires regarding this certificate should be directed to [coursemeasurement@athletics.ca](mailto:coursemeasurement@athletics.ca)



# GRAND CALEDONIA Half Marathon 21.095 km



## NAIL POSITIONS

**Nail S** - start/finish nail, located on the north track directly abeam second light standard from the western edge of the fairgrounds

**Nail X** - located 1.285m to the east of Nail T on north track.

**Nail T** - located 9.9m northwest of the second light standard from the east end of the fairgrounds.

**Nail Y** - located 1.285m to the east of Nail U on south track (abeam Nail X).



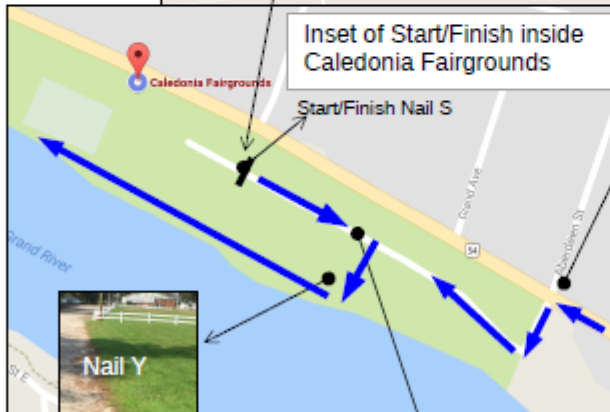
**Nail U** - located 35m east of white fence (abeam Nail T).

**Nail C** - on Argyle St N at yellow/black caution sign at north end of bridge.

**Nail B** - abeam truck sign (5 tonnes per axle), approx 7m from the entrance to River Rd W from Haldimand Rd 9.

**Nail A** - along Caithness St E, just to the east of Aberdeen St, abeam storm drain.

**Nail Z** - located on south side of the trail, 31.58m east of the stop sign at the north end of Berwick St.



## COURSE DESCRIPTION

Note - all roads, with the exception of Argyle St S, are two-lane roads. Argyle St S is a two-lane road with the addition of a third middle turning lane. Cones keep runners to specified shoulders and sides of roads.

Start at Nail S. Proceed east on the north track to Nail X, round Nails X & Y to reverse direction out of fairgrounds onto tow path, then exit left onto Argyle St N. Cross bridge and continue southbound on the easternmost, normally northbound lane to turn left onto Haddington St, keeping to north lane.

Turn right onto eastern sidewalk of McKenzie Rd by running diagonally through the intersection, left onto the northern sidewalk of Caledonia Dr, left onto the western sidewalk of Highland Blvd. Turn left onto Haddington St, then following shortest path, take a quick right onto Heddle St, keeping to east side of Heddle St. Following shortest path, turn right onto Renfrew St, left onto Berwick and cross Forfar St to go around north side of Nail Z on grass to enter riverside trail. Exit trail to turn right onto Haddington St, keeping to south side of road, then take a very sharp left turn onto River Rd. Follow River Rd, keeping to the northeast shoulder, to then turn left onto Haldimand Rd 9.

Cross bridge to turn left onto Haldimand Rd 54. Continue on west shoulder of Haldimand Rd 54 for approx 400m to enter the Rotary Riverside Trail. Follow trail hugging the river's edge, which includes parts of Sims Lock Rd and River Dr to exit the trail at the western edge of Seneca Park. Turn left onto Caithness St E, keeping to south shoulder, left onto Aberdeen St E, and right into fairgrounds gate to run to start/finish line at Nail S.

Athletics Canada Certified  
**ON-2017-087-BDC**  
Certification Expires Dec. 31/2026