



ATHLETICS CANADA

ROAD RACE MEASUREMENT CERTIFICATE

Race Information

Name of the course Liverpool Run Our Shore Half Marathon
Certificate number NS-2017-025-BDC Distance 21.0975 km Race date April 23/2017
City Liverpool Province NS
Race contact name Steve Burns Race contact email runourshore@gmail.com

Course Information

Start elevation 10 m Finish elevation 10 m
Elevation change 0 m/km Percent separation 0

Measurer Information

Measurer name Perry Abriel Lower Sackville, NS pabriel@eastlink.ca 902-865-4665
Measurement date April 17/2017 Expiry date Dec. 31/2026


Official Notice

Based on examination of data provided by the above named measurer, the course described above and in the map attached is hereby certified as reasonably accurate in measurement according to the standards adopted by the **Road Running Technical Council**. If any changes are made to the course, this certification becomes void, and the course must then be recertified.

Validation of Course

In the event a **National Open Record** is set on this course, or at the discretion of **Athletics Canada**, a validation remeasurement may be required to be performed by a qualified measurer. If such a remeasurement shows the course to be short, then all pending records will be rejected and the course certification will be cancelled.

As Nationally Certified by

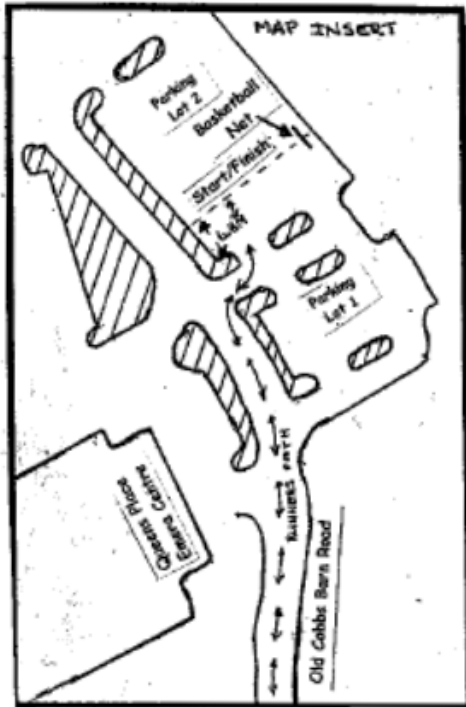

Signature of certifier

April 30/2017
Date

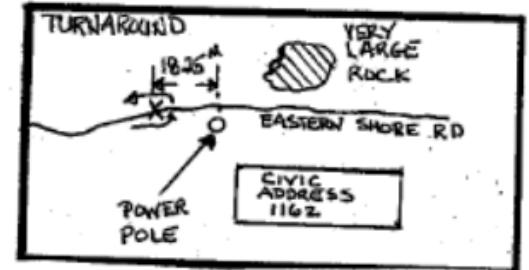
Any inquiries regarding this certificate should be directed to coursemeasurement@athletics.ca



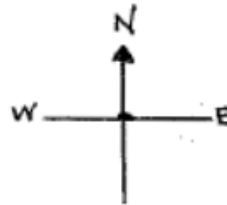
LIVERPOOL RUN OUR SHORE HALF MARATHON



The Start/Finish Line is in Parking Lot 2 of the Queens Place Emera Centre. Access to Parking Lot 2 is via the second driveway to the right as the runners come up the Old Cobbs Barn Road entrance to the Emera Centre. An imaginary line runs from the west curb of Parking Lot 2, across the lot to the support post supporting the middle outdoor basketball net in the lot. This line starts on the west curb exactly 6.8 meters out from the south curb. See Map Insert.



The Turnaround Point for the Half Marathon is on Eastern Shore Road adjacent to the residence with civic address 1162 Eastern Shore Drive just past the 11.5 Km mark from the Start. There is one power pole on the east end of this property. The turnaround point is in the middle of the road on an imaginary line running perpendicular to the direction of the highway exactly 18.25 meters west of the centre line of this power pole. The edges of both sides of the road are marked with PK nails and orange spray paint.



Note – runners have 1 m measured from left side of road



Athletics Canada Certified
 NS-2017-025-BDC
 Certification Expires Dec. 31/2026