



ATHLETICS CANADA

ROAD RACE MEASUREMENT CERTIFICATE

Race Information

Name of the course Manitoba Marathon
Certificate number MB-2017-083-BDC Distance 42.195 km Race date June 19/2017
City Winnipeg Province MB
Race contact name Rachel Munday Race contact email RACHEL@manitobamarathon.mb.ca

Course Information

Start elevation 235.6 m Finish elevation 229.5 m
Elevation change -0.14 m/km Percent separation 0.68

Measurer Information

Measurer name Laurie Penton & Alan Parkin
Measurement date May 6/2017 Expiry date Dec. 26/2026

Official Notice

Based on examination of data provided by the above named measurer, the course described above and in the map attached is hereby certified as reasonably accurate in measurement according to the standards adopted by the **Road Running Technical Council**. If any changes are made to the course, this certification becomes void, and the course must then be recertified.

Validation of Course

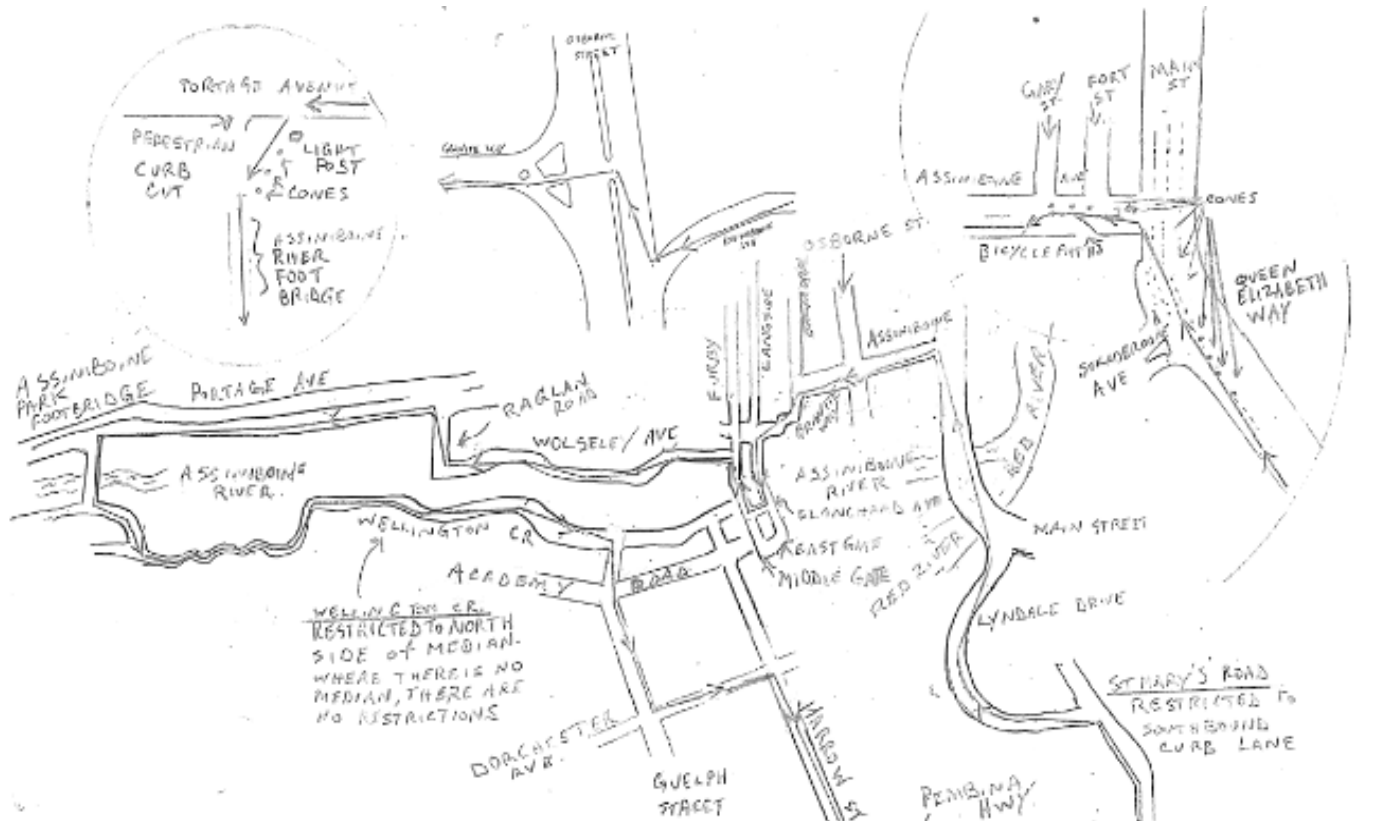
In the event a **National Open Record** is set on this course, or at the discretion of **Athletics Canada**, a validation remeasurement may be required to be performed by a qualified measurer. If such a remeasurement shows the course to be short, then all pending records will be rejected and the course certification will be cancelled.

As Nationally Certified by

 September 26/2017
Signature of certifier Date

Any inquiries regarding this certificate should be directed to coursemeasurement@athletics.ca





WELLINGTON CR.
RESTRICTED TO NORTH
SIDE OF MEDIAN.
WHERE THERE IS NO
MEDIAN, THERE ARE
NO RESTRICTIONS

JUBILEE OVERPASS
RUNNERS PROCEED WITH
NORMAL TRAFFIC FLOW AND
ARE RESTRICTED TO WEST
CURB LANE ON PEMBINA HWY
FROM HARROW STREET

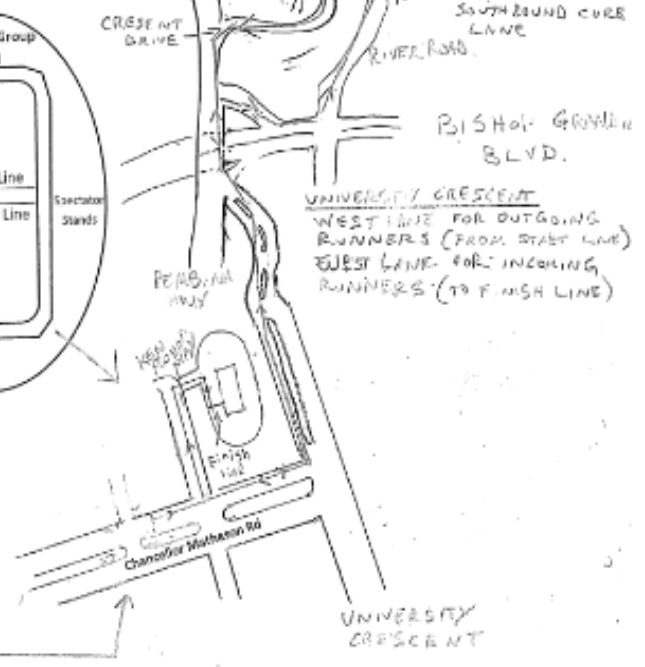
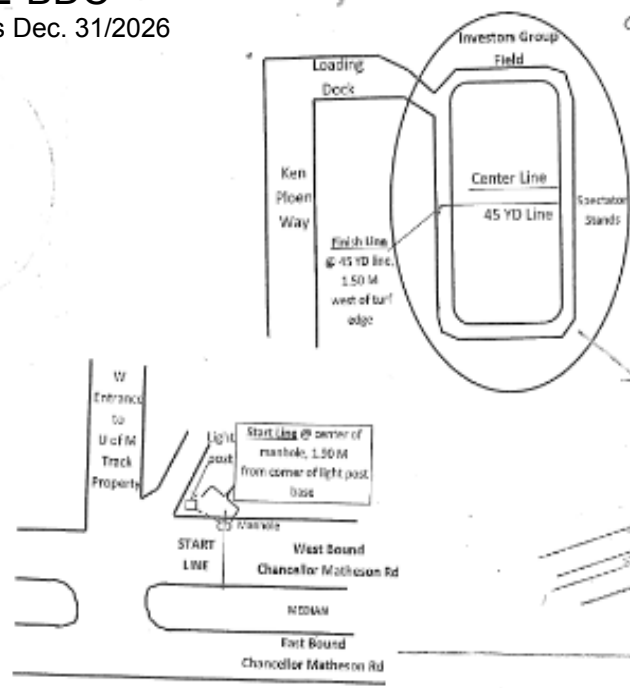
UNIVERSITY CRESCENT
WEST SIDE FOR OUTGOING
RUNNERS (FROM START LINE)
EAST LANE FOR INCOMING
RUNNERS (TO FINISH LINE)

2017 Manitoba Marathon

Measured By:
Alan Parkin
Laurie Penton



Athletics Canada Certified
MB-2017-082-BDC
Certification Expires Dec. 31/2026



2017

Manitoba Marathon

COURSE DESCRIPTION

(26.2 miles - 42.195 km.)

- START facing East on North side of Chancellor Matheson
- Turn Left, NORTH on westernmost lane of University Cres. (against traffic) to Pembina Hwy.
- NORTH across bridge of Pembina Hwy., turn right (against traffic) at exit from Bishop Grandin Blvd.
- EAST along north lane of Bishop Grandin Blvd., turn left on River Rd.
- NORTH along River Rd., turn right on St. Vital Rd.
- EAST along St. Vital Rd., turn left on Dunkirk Dr.
- NORTH along Dunkirk Dr., left onto the Kingston Cres./Dunkirk Dr. exit ramp (in front of the Canoe Club).
Course).
- EAST along Kingston Cres./Rosewarne Ave., turn left on St. Mary's Rd.
- NORTH along St. Mary's Rd., turn left on Lyndale Dr.
- WEST, NORTH and EAST along Lyndale Dr., turn left on Main St.
- NORTH along Main St., turn left on Assiniboine Ave.
- WEST along Assiniboine Ave, past Louis Riel Statue and Provincial Legislative grounds
- Briefly on Osborne Street before continuing west along Granite Way, turn left on Balmoral St.
- SOUTH then WEST on Balmoral St., turn left on Young St.
- SOUTH along Young St., turn right on Westminister Ave.
- WEST along Westminister Ave., turn left on Langside Ave.
- SOUTH along Langside Ave., continue straight onto East Gate, turn right on Blanchard Ave.
- WEST along Blanchard Ave., turn right on Middle Gate.
- NORTH along Middle Gate, continue straight onto Furby St., turn left on Wolseley Ave.
- WEST along Wolseley Ave.
- WEST along Wolseley Ave., turn right on Raglan Rd.
- NORTH along Raglan Rd., turn left on Portage Ave.
- WEST along Portage Ave to Overdale Street, turn left to cross the Assiniboine River Footbridge.
- SOUTH along Assiniboine River Footbridge into Assiniboine Park, turn left on Assiniboine Park Dr.
- EAST along Assiniboine Dr., turn left on Assiniboine Dr.,
- EAST along Assiniboine Dr., continue straight on Wellington Cres.
- EAST along the Northernmost, (riverside) lane of Wellington Cres., turn right on Guelph St.
- SOUTH along Guelph St., turn left on Dorchester Ave.
- EAST along Dorchester Ave., turn right on Harrow St.
- SOUTH along Harrow St., slight left on Harrow St. E., to Pembina Hwy. turn right
- SOUTH along Pembina Hwy., turn right and loop over Jubilee / Pembina overpass. Turn right onto South lane (against traffic) of Jubilee Ave.
- WEST along Jubilee Ave., turn left on Pembina Hwy.
- SOUTH along Pembina Hwy (against traffic), turn left on Point Rd.
- EAST along Point Rd., turn left on Oakenwald Ave.
- EAST along Oakenwald Ave, turn right on North Dr.
- SOUTH along North Dr., right on South Dr.
- WEST then SOUTH on South Dr., turn left on Crane Ave.
- EAST along Crane Ave., turn right on Stretford Rd.
- SOUTH along Stretford Rd., through Crescent Drive Park, and curve WEST on Crescent Dr. Turn left on Pembina Hwy.
- SOUTH along east lane of Pembina Hwy. (against traffic) to University Cres.
- SOUTH along University Cres. (against traffic) crossing over at the first median cut in the boulevard to the southbound, westernmost lane (with traffic). Turn right onto northernmost, westbound lane of Chancellor Matheson Rd.
- WEST on Chancellor Matheson Rd., turn right at Ken Ploen Way (first entrance to the University Stadium).
- NORTH along Ken Ploen Way, turn right into the Investor's Group Field Loading (IGF) Dock area and through the loading dock, Turn Right
- SOUTH along the WEST side of Investor's Group Field, finishing facing SOUTH at the Manitoba Marathon finish line.