



# ATHLETICS CANADA

## ROAD RACE MEASUREMENT CERTIFICATE

### Race Information

Name of the course Edmonton 10km  
Certificate number AB-2017-064-BDC Distance 10 km Race date Aug. 20/2017  
City Edmonton Province AB  
Race contact name Tom Keogh Race contact email tom.keogh@21one.ca

### Course Information

Start elevation 667 m Finish elevation 667 m  
Elevation change 0 m/km Percent separation 0

### Measurer Information

Measurer name Marcel LaMontagne and David Keenan  
Measurement date July 16/2017 Expiry date Dec. 31/2026


### Official Notice

Based on examination of data provided by the above named measurer, the course described above and in the map attached is hereby certified as reasonably accurate in measurement according to the standards adopted by the **Road Running Technical Council**. If any changes are made to the course, this certification becomes void, and the course must then be recertified.

### Validation of Course

In the event a **National Open Record** is set on this course, or at the discretion of **Athletics Canada**, a validation remeasurement may be required to be performed by a qualified measurer. If such a remeasurement shows the course to be short, then all pending records will be rejected and the course certification will be cancelled.

### As Nationally Certified by

  
Signature of certifier

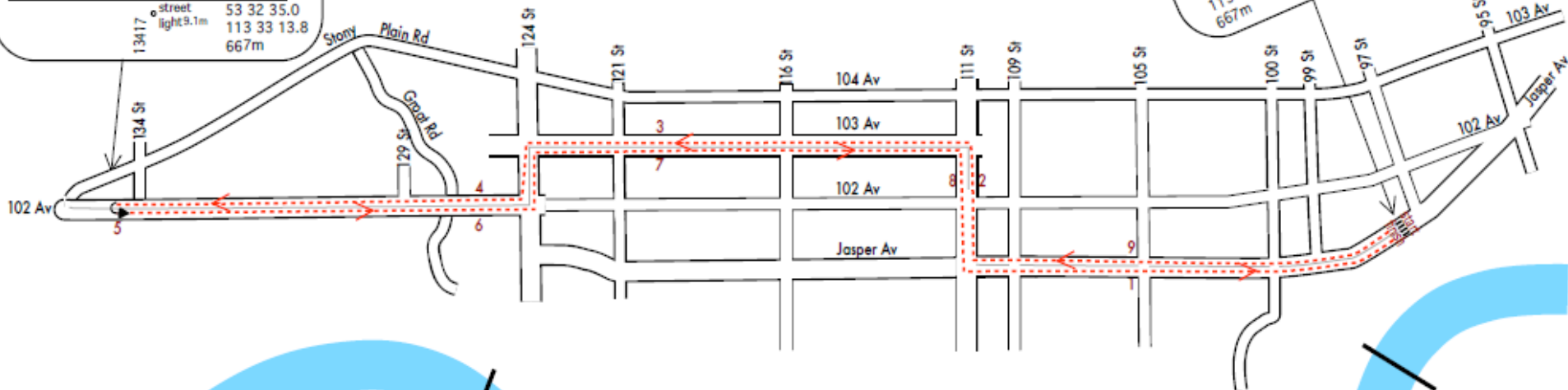
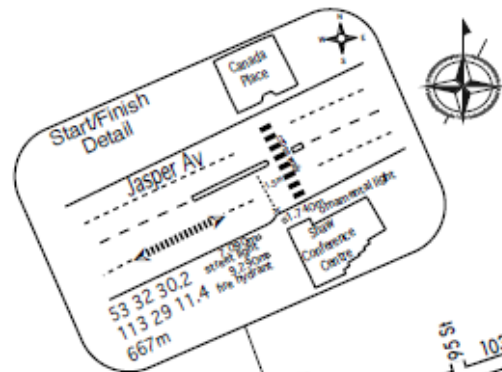
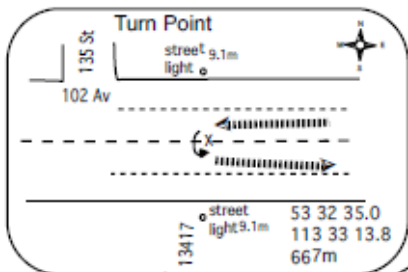
Aug. 6/2017  
Date

Any inquires regarding this certificate should be directed to [coursemeasurement@athletics.ca](mailto:coursemeasurement@athletics.ca)





# Edmonton 10km



- start
- Jasper Av - ROC
- 111 Street - ROC
- 103 Av - ROC
- 124 Street - ROC
- 102 Av - ROC
- Turn point
- 102 Av - ROC
- 124 Street - ROC
- 103 Av - ROC
- 111 Street - ROC
- Jasper Av - ROC
- finish
- ER - Entire Road
- ROC - Right of Centre
- RCL - Right Curb Lane
- LOC - Left of Centre
- LCL - Left Curb Lane

start	Jasper Av *	Shaw Conf Cntr
53 32 30.2	113 29 11.4	
1 km 53 32 25.9	113 30 06.1	
2 km 53 32 37.3	113 30 43.6	
3 km 53 32 40.8	113 31 33.3	
4 km 53 32 35.2	113 32 19.5	
5 km 53 32 35.0	113 33 13.8	
6 km 53 32 34.8	113 32 19.5	
7 km 53 32 40.8	113 31 33.1	
8 km 53 32 37.3	113 30 43.9	
9 km 53 32 25.9	113 30 06.1	
finish Jasper Av *	Shaw Conf Cntr	
53 32 30.2	113 29 11.4	

Athletics Canada Certified  
**AB-2017-064-BDC**  
 Certification Expires Dec. 31/2026

All split locations (each km) are marked with a mag nail, painted, photo taken, GPS referenced and measured to a permanent object.

From start line on Jasper Av to the finish line at the same location all corners are to be coned and marshalled.

This course is measured to the guidelines defined by governing bodies AC Road, AIMS and IAAF.

Course Measurers: Marcel LaMontagne 403.874.1185, Dave Keenan 780.999.4381

Course Measured: July 16, 2017