



ATHLETICS CANADA

ROAD RACE MEASUREMENT CERTIFICATE

Race Information

Name of the course Calgary Marathon
Certificate number AB-2017-028-BDC Distance 42.195 km Race date May 28/2017
City Calgary Province AB
Race contact name Cheryl Lowery Race contact email cheryl@calgarymarathon.com

Course Information

Start elevation 1047 m Finish elevation 1047 m
Elevation change 0 m/km Percent separation 0.5

Measurer Information

Measurer name Marcel LaMontagne marcel.lamontagne@icloud.com 403-874-1185 and Randy Szasz
Measurement date April 23/2017 Expiry date Dec. 31/2026

Official Notice

Based on examination of data provided by the above named measurer, the course described above and in the map attached is hereby certified as reasonably accurate in measurement according to the standards adopted by the **Road Running Technical Council**. If any changes are made to the course, this certification becomes void, and the course must then be recertified.

Validation of Course

In the event a **National Open Record** is set on this course, or at the discretion of **Athletics Canada**, a validation remeasurement may be required to be performed by a qualified measurer. If such a remeasurement shows the course to be short, then all pending records will be rejected and the course certification will be cancelled.

As Nationally Certified by

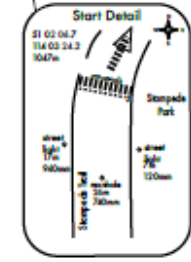
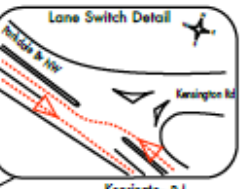
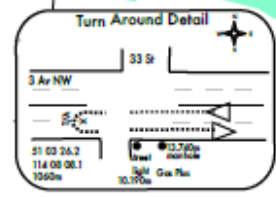
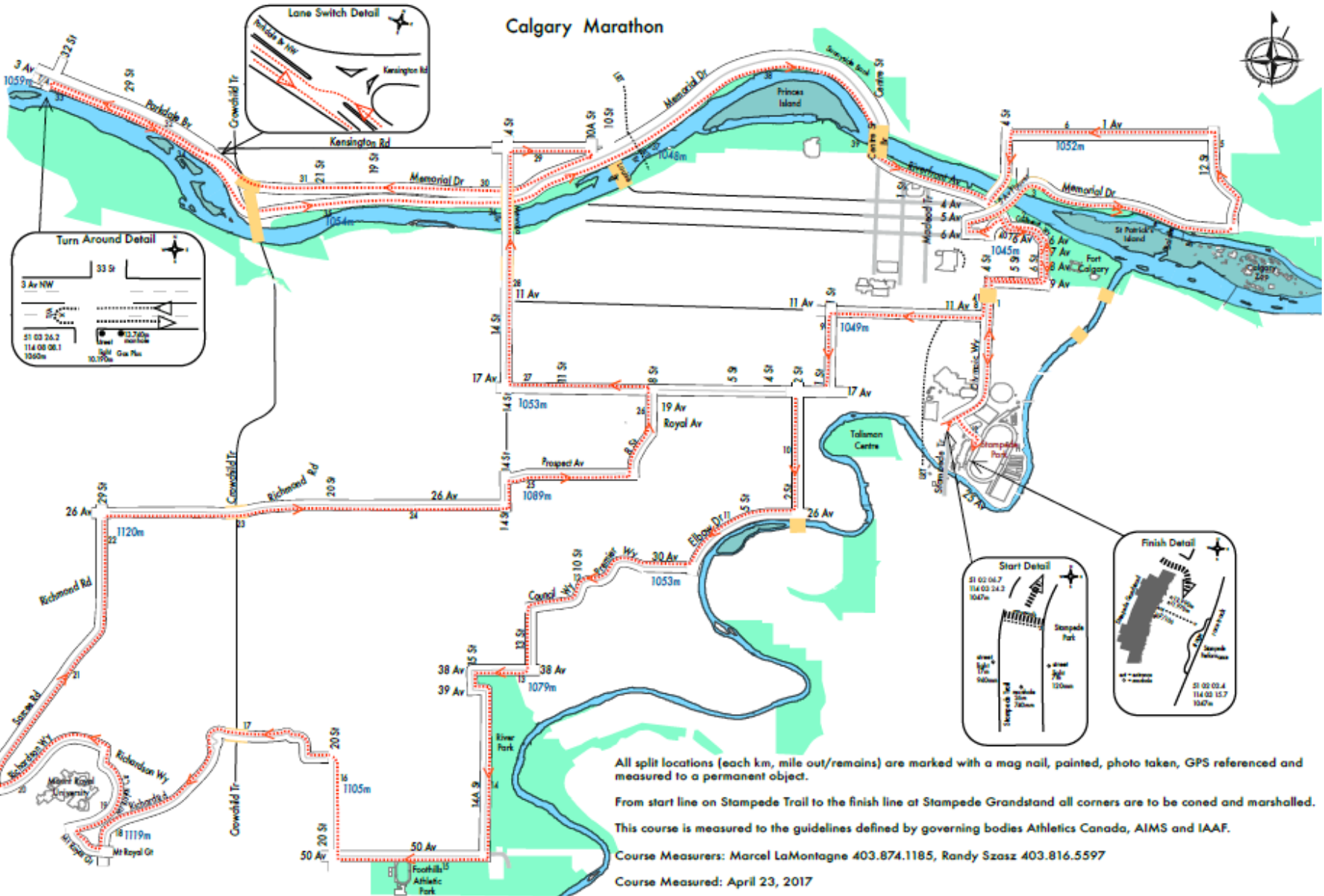
 May 2/2017
Signature of certifier Date

Any inquires regarding this certificate should be directed to coursemeasurement@athletics.ca





- Stampede Tr - ER
- Olympic Wy - ROC
- tunnel - ROC
- 9 Av - LOC
- 6 Street - LOC
- 6 Av - LOC
- Confluence Wy - LOC
- 5 Street - ROC
- Riverfront Av - ROC
- 4 Street - LOC
- 6 Av - RCL
- 3 Street - RCL
- 5 Av Flyover - RCL
- Memorial Dr - RCL
- 12 Street - ROC
- 1 Av - ROC
- 4 Street - ROC
- Riverfront Av - ROC
- 5 Street - ROC
- Confluence Wy - ROC
- 6 Av - ROC
- 6 Street - ROC
- 9 Av - RCL
- Olympic Wy - ROC
- tunnel - RCL
- Olympic Wy - RCL
- 11 Av - ROC
- 1 Street - LOC
- 17 Av - ROC
- 2 Street - ROC
- 26 Av - RCL
- Elbow Dr - RCL
- 30 Av - RCL
- Premier Wy - RCL
- 10 Street - RCL
- Council Wy - RCL
- 13 Street - RCL
- 38 Av - LCL
- 15 Street - LCL
- 39 Av - LCL
- 14A Street - LCL
- 50 Av - LCL
- 20 Street - RCL
- Passchendale Rd - RCL
- Murrell Rd - RCL
- Flanders Rd - RCL
- Richard Rd - RCL
- Mt Royal Cir - RCL
- Mt Royal Cir - ROC
- Richardson Wy - RCL
- Sarcee Rd - RCL
- 29 St - RCL
- 26 Av - RCL
- 14 Street - RCL
- Prospect Av - RCL
- 8 Street - LCL
- 17 Av - ROC
- 14 Street - RCL
- Kensington Rd - RCL
- 10A St - ROC
- Memorial Dr - ROC
- Parkdale Bv - LOC
- 3 Av - LOC
- turn point
- 3 Av - RCL
- Parkdale Bv - RCL
- Memorial Dr - ROC
- Centre St Bridge - ER
- Riverfront Av - ROC
- 5 Street - ROC
- Confluence Wy - ROC
- 6 Av - ROC
- 6 Street - ROC
- 9 Av - LOC
- Olympic Wy - LOC
- tunnel - LOC
- Olympic Wy - LOC
- Stampede Tr - ER
- Grandstand Access - ER
- Entire Road - ER
- Right of Centre - ROC
- Right Curb Lane - RCL
- Left of Centre - LCL
- Left Curb Lane - LCL



All split locations (each km, mile out/remains) are marked with a mag nail, painted, photo taken, GPS referenced and measured to a permanent object.

From start line on Stampede Trail to the finish line at Stampede Grandstand all corners are to be coned and marshalled.

This course is measured to the guidelines defined by governing bodies Athletics Canada, AIMS and IAAF.

Course Measurers: Marcel LaMontagne 403.874.1185, Randy Szasz 403.816.5597

Course Measured: April 23, 2017

Athletics Canada Certified
AB-2017-028-BDC
 Certification Expires Dec. 31/2026

start	Stampede Tr * Mid Point	17km	51 01 42.1	114 04 34.1	22km	51 01 45.5	114 07 46.5	33km	51 03 24.3	114 08 04.7		
1 km	51 02 06.4	114 03 24.1	12km	51 01 31.9	114 05 13.8	23km	51 01 48.9	114 07 59.3	34km	51 03 08.1	114 07 17.6	
2 km	51 02 54.4	114 03 02.5	13km	51 01 12.2	114 05 39.3	24km	51 01 49.6	114 06 08.1	35km	51 02 55.9	114 06 38.7	
3 km	51 03 00.7	114 03 00.6	14km	51 00 50.0	114 05 46.4	25km	51 01 56.6	114 05 25.2	36km	51 02 56.7	114 05 47.4	
4 km	51 02 52.1	114 02 12.6	15km	51 00 31.3	114 06 09.4	26km	51 02 13.4	114 04 55.0	37km	51 03 08.5	114 05 01.1	
5 km	51 03 11.1	114 02 01.3	16km	51 00 49.1	114 06 33.4	27km	51 02 17.2	114 05 40.8	38km	51 03 26.9	114 04 19.9	
6 km	51 03 12.1	114 02 51.8	17km	51 00 57.5	114 07 09.8	28km	51 02 49.7	114 05 40.7	39km	51 03 09.2	114 03 45.4	
7 km	51 02 52.3	114 03 01.4	18km	51 00 37.2	114 07 44.7	29km	51 03 08.8	114 05 19.6	40km	51 02 54.0	114 03 02.0	
8 km	51 02 32.6	114 03 12.8	19km	51 00 49.8	114 07 42.7	30km	51 02 56.9	114 05 52.3	41km	51 02 35.7	114 03 11.9	
9 km	51 02 28.5	114 03 56.9	20km	51 00 46.8	114 08 19.1	31km	51 02 57.9	114 06 43.5	42km	51 02 06.6	114 03 20.1	
10km	51 02 01.0	114 04 08.0	21km	51 01 14.9	114 07 54.8	32km	51 03 12.4	114 07 26.5	finish	Stampede Grandstand	51 02 02.5	114 03 15.8
			1/2wy	51 01 17.2	114 07 51.6	T/A	51 03 26.2	114 08 08.1				