



# ATHLETICS CANADA

## ROAD RACE MEASUREMENT CERTIFICATE

### Race Information

Name of the course Edmonton Marathon

Certificate number AB-2014-062a-BDC Distance 42.195 km Race date Aug. 20/2017

City Edmonton Province AB

Race contact name Tom Keogh Race contact email tom.keogh@21one.ca

### Course Information

Start elevation 667 m Finish elevation 667 m

Elevation change 0 m/km Percent separation 0

### Measurer Information

Measurer name Marcel LaMontagne and David Keenan

Measurement date July 16/2017 Expiry date Dec. 31/2023

## Official Notice

Based on examination of data provided by the above named measurer, the course described above and in the map attached is hereby certified as reasonably accurate in measurement according to the standards adopted by the **Road Running Technical Council**. If any changes are made to the course, this certification becomes void, and the course must then be recertified.

### Validation of Course

In the event a **National Open Record** is set on this course, or at the discretion of **Athletics Canada**, a validation remeasurement may be required to be performed by a qualified measurer. If such a remeasurement shows the course to be short, then all pending records will be rejected and the course certification will be cancelled.

### As Nationally Certified by

 Aug. 6/2017  
Signature of certifier Date

Any inquiries regarding this certificate should be directed to [coursemeasurement@athletics.ca](mailto:coursemeasurement@athletics.ca)

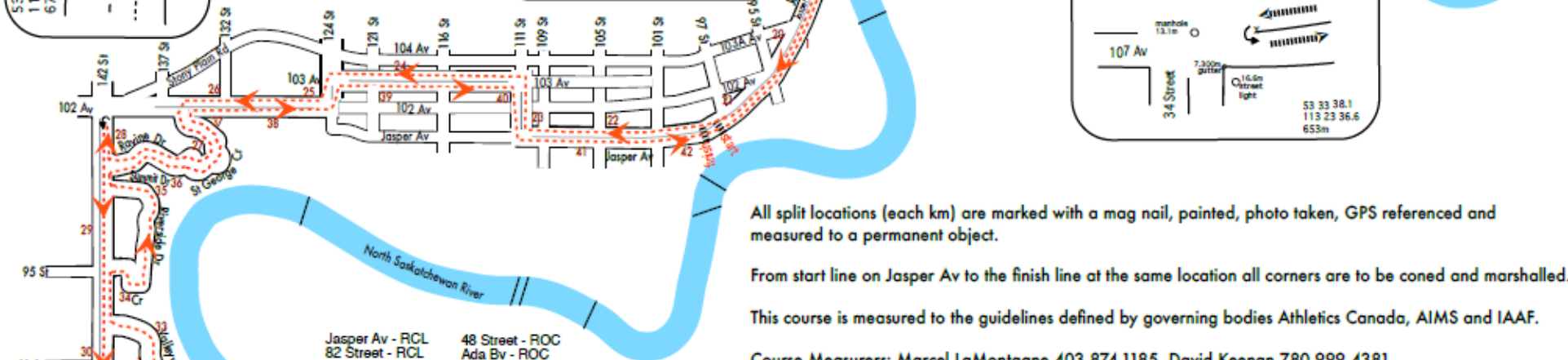
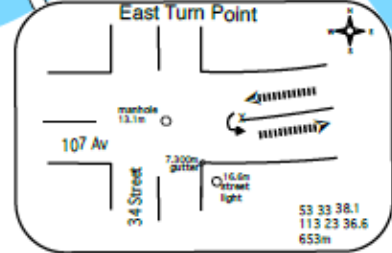
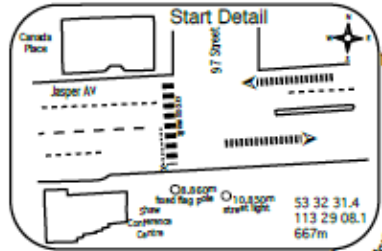
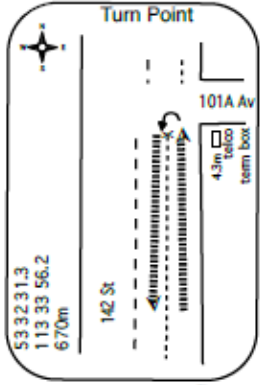




# Edmonton Marathon



Athletics Canada Certified  
**AB-2014-062a-BDC**  
 Certification Expires Dec. 31/2023



All split locations (each km) are marked with a mag nail, painted, photo taken, GPS referenced and measured to a permanent object.

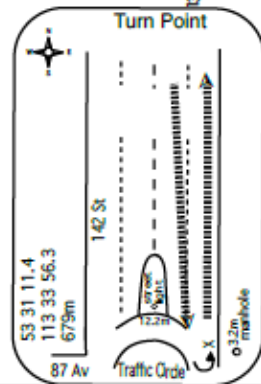
From start line on Jasper Av to the finish line at the same location all corners are to be coned and marshalled.

This course is measured to the guidelines defined by governing bodies Athletics Canada, AIMS and IAAF.

Course Measurers: Marcel LaMontagne 403.874.1185, David Keenan 780.999.4381

Course Measured: July 16, 2017

- Jasper Av - RCL
- 82 Street - RCL
- 112 Av - RCL
- 76 Street - ROC
- 110 Av - ROC
- 75 Street - ROC
- Ada Bv - ROC
- 50 Street - ROC
- Ada Bv - ROC
- 48 Street - ROC
- Ada Bv - ROC
- 111 Av - ROC
- 40 Street - ROC
- 109 Av - ROC
- Ada Bv - ROC
- 105 Av - ROC
- 30 Street - ROC
- 111 Av - ROC
- 32 Street - ROC
- 107 Av - ROC
- turn point
- 107 Av - ROC
- 32 Street - ROC
- 111 Av - ROC
- 30 Street - ROC
- 105 Av - ROC
- Ada Bv - ROC
- 109 Av - ROC
- 40 Street - ROC
- 111 Av - ROC
- Ada Bv - ROC
- 48 Street - ROC
- Ada Bv - ROC
- 50 Street - ROC
- Ada Bv - ROC
- 75 Street - ROC
- 110 Av - ROC
- 76 Street - ROC
- 112 Av - ROC
- 82 Street - LOC
- Jasper Av - LOC
- Venus, 1/2 way
- Jasper Av - ROC
- 111 Street - ROC
- 103 Av - ROC
- 124 Street - ROC
- 102 Av - ROC
- St George Cr - ROC
- Ravine Dr - ROC
- St George Cr - ROC
- 102 Av - ROC
- 124 Street - ROC
- turn point
- 103 Av - ROC
- 111 Street - ROC
- 89A Av - ROC
- 140 Street - ROC
- 87 Av - ROC
- 137 Street - ROC
- Valleyview Cr - ROC
- 89A Av - ROC
- Valleyview Dr - ROC
- 142 Street - RCL
- 95 Street - ROC
- Riverview Dr - ROC
- Summit Dr - ROC
- 142 Street - RCL
- Ravine Dr - ROC
- St George Cr - ROC
- 102 Av - ROC
- 124 Street - ROC
- turn point
- 103 Av - ROC
- 111 Street - ROC
- 89A Av - ROC
- Jasper Av - ROC
- ER - Entire Road
- ROC - Right of Centre
- RCL - Right Curb Lane
- LOC - Left of Centre
- LCL - Left Curb Lane



start	Jasper Av * Shaw Conf Cntr	14km	15km	16km	17km	18km	19km	20km	21km	1/2wy	22km	23km	24km	25km	26km	27km	28km	29km	30km	31km	32km	33km	34km	35km	36km	37km	38km	39km	40km	41km	42km	finish																	
53 32 31.4	113 29 08.1	53 33 52.1	53 33 52.1	53 33 54.5	53 33 44.3	53 33 29.5	53 33 40.1	53 33 29.2	53 33 44.1	53 33 54.2	53 33 51.8	53 33 37.0	53 33 33.1	53 33 46.9	53 33 38.1	53 33 47.1	53 33 37.3	53 33 52.1	53 33 54.5	53 33 44.3	53 33 29.5	53 33 40.1	53 33 29.2	53 33 44.1	53 33 54.2	53 33 51.8	53 33 37.0	53 33 33.1	53 33 46.9	53 33 38.1	53 33 47.1	53 33 37.3	53 32 03.2	53 31 30.9	53 31 19.9	53 31 16.6	53 31 38.8	53 31 33.4	53 31 52.6	53 32 14.9	53 32 21.8	53 32 32.9	53 32 34.6	53 32 40.6	53 32 40.3	53 32 27.1	53 32 28.0	53 32 30.2	
113 29 08.1	113 29 08.1	113 24 34.0	113 25 23.9	113 26 15.1	113 26 59.1	113 27 39.1	113 28 06.9	113 28 30.7	113 29 07.2	113 29 11.4	113 30 00.9	113 30 43.6	113 31 28.3	113 32 14.5	113 33 08.6	113 33 17.9	113 33 56.3	113 24 34.0	113 25 23.9	113 26 15.1	113 26 59.1	113 27 39.1	113 28 06.9	113 28 30.7	113 29 07.2	113 29 11.4	113 30 00.9	113 30 43.6	113 31 28.3	113 32 14.5	113 33 08.6	113 33 17.9	113 33 56.3	113 24 34.0	113 25 23.9	113 26 15.1	113 26 59.1	113 27 39.1	113 28 06.9	113 28 30.7	113 29 07.2	113 29 11.4	113 30 00.9	113 30 43.6	113 31 28.3	113 32 14.5	113 33 08.6	113 33 17.9	113 33 56.3
53 32 31.4	113 29 08.1	53 33 52.1	53 33 52.1	53 33 54.5	53 33 44.3	53 33 29.5	53 33 40.1	53 33 29.2	53 33 44.1	53 33 54.2	53 33 51.8	53 33 37.0	53 33 33.1	53 33 46.9	53 33 38.1	53 33 47.1	53 33 37.3	53 32 03.2	53 31 30.9	53 31 19.9	53 31 16.6	53 31 38.8	53 31 33.4	53 31 52.6	53 32 14.9	53 32 21.8	53 32 32.9	53 32 34.6	53 32 40.6	53 32 40.3	53 32 27.1	53 32 28.0	53 32 30.2	53 32 03.2	53 31 30.9	53 31 19.9	53 31 16.6	53 31 38.8	53 31 33.4	53 31 52.6	53 32 14.9	53 32 21.8	53 32 32.9	53 32 34.6	53 32 40.6	53 32 40.3	53 32 27.1	53 32 28.0	53 32 30.2
113 29 08.1	113 29 08.1	113 24 34.0	113 25 23.9	113 26 15.1	113 26 59.1	113 27 39.1	113 28 06.9	113 28 30.7	113 29 07.2	113 29 11.4	113 30 00.9	113 30 43.6	113 31 28.3	113 32 14.5	113 33 08.6	113 33 17.9	113 33 56.3	113 24 34.0	113 25 23.9	113 26 15.1	113 26 59.1	113 27 39.1	113 28 06.9	113 28 30.7	113 29 07.2	113 29 11.4	113 30 00.9	113 30 43.6	113 31 28.3	113 32 14.5	113 33 08.6	113 33 17.9	113 33 56.3	113 24 34.0	113 25 23.9	113 26 15.1	113 26 59.1	113 27 39.1	113 28 06.9	113 28 30.7	113 29 07.2	113 29 11.4	113 30 00.9	113 30 43.6	113 31 28.3	113 32 14.5	113 33 08.6	113 33 17.9	113 33 56.3