



ATHLETICS CANADA

ROAD RACE MEASUREMENT CERTIFICATE

Race Information

Name of the course Fall Classic Run

Certificate number BC-2012-142b-BDC Distance 21.0975 km Race date Nov. 13/2016

City Vancouver Province BC

Race contact name Eric Chéné Race contact email eric@runvan.org

Course Information

Start elevation 86 m Finish elevation 88 m

Elevation change +0.095 m/km Percent separation 1.0

Measurer Information

Measurer name Eric Chéné and Vince Doyle

Measurement date July 29/2016 Expiry date Dec. 31/2021

Official Notice

Based on examination of data provided by the above named measurer, the course described above and in the map attached is hereby certified as reasonably accurate in measurement according to the standards adopted by the **Road Running Technical Council**. If any changes are made to the course, this certification becomes void, and the course must then be recertified.

Validation of Course

In the event a **National Open Record** is set on this course, or at the discretion of **Athletics Canada**, a validation remeasurement may be required to be performed by a qualified measurer. If such a remeasurement shows the course to be short, then all pending records will be rejected and the course certification will be cancelled.

As Nationally Certified by

 Nov. 19/2016
Signature of certifier Date

Any inquiries regarding this certificate should be directed to coursemeasurement@athletics.ca



UBC Fall Classic 2016 Route

21.0975 km

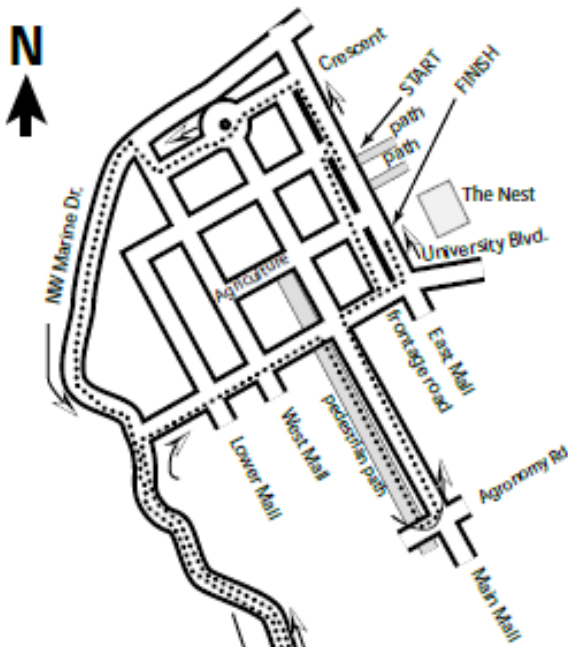
University of British Columbia



Notes

Half Marathon is two laps

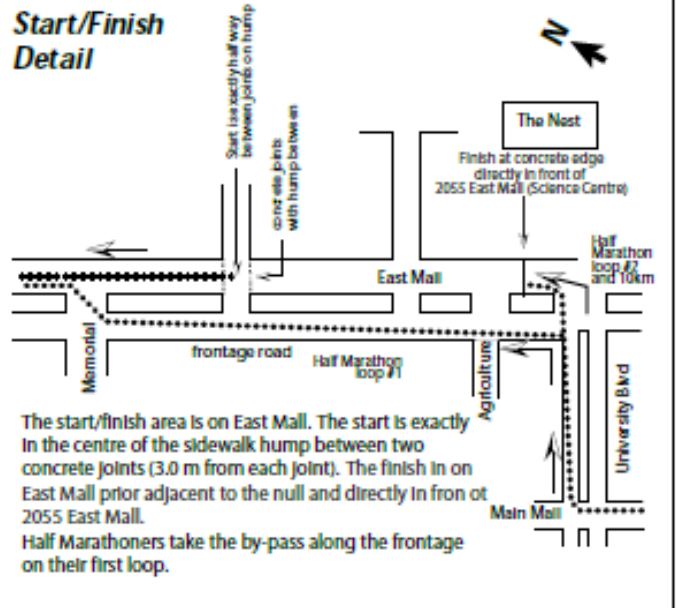
1. Map is not to scale.
2. For the certificate to be valid the course must be laid out as indicated on this map.
3. The Half Marathon is 2 loops of the 10km route plus the added distance between Turn T10 and Turn TH. On loop #1 turn at Turn TH and on loop #2 turn at Turn T10 (the 10 km turn).
4. Measured by: Paul Adams, AIMS/IAAF Grade A Measurer.
5. Finish Line and Course Adjustments 2016: Eric Chéné, AIMS Grade C



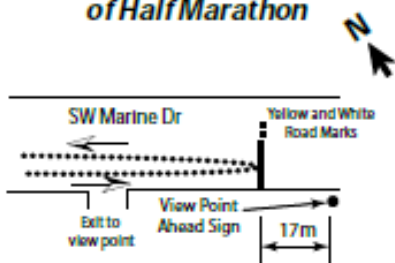
Restrictions

1. On NW Marine from University Blvd. to Old Marine Drive runners are restricted to the right side of the road from the centre line to the curb.
2. On SW Marine from Old Marine Drive to Old marine drive runners are restricted to the southwest lane (westbound right lane) and the paved shoulder.
3. On SW Marine from Old Marine to the turnarounds runners are restricted to the southwest lane (westbound right lane) and the paved shoulder. Outbound runners use the paved shoulder and returning runners use the westbound right lane.

Start/Finish Detail

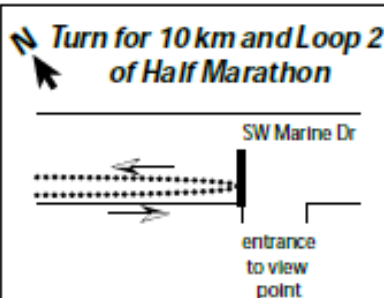


Turn for Loop 1 of Half Marathon



The turn for loop for the half marathon is 17m south 17 Meters South of road sign indicating "View Point Ahead" and directly adjacent 2 main road marks side by side (Yellow and White).

Turn for 10 km and Loop 2 of Half Marathon



The 10km turn and loop 2 turn for the half marathon is at the curb from the northwest corner of the entrance to a view point

Athletics Canada Certified
 BC -2012-142b-BDC
 Certification Expires Dec. 31/2021