



ATHLETICS CANADA

ROAD RACE MEASUREMENT CERTIFICATE

Race Information

Name of the course Sandcastle City Classic 5K
Certificate number BC-2016-044-BDC Distance 5 km Race date June 5/2016
City White Rock Province BC
Race contact name John Makepeace Race contact email John@jadewest.com

Course Information

Start elevation 8 m Finish elevation 5 m
Elevation change -0.6 m/km Percent separation 1.6

Measurer Information

Measurer name Geoffrey Buttner gbuttner@hotmail.com
Measurement date Apr 10/2016 Expiry date Dec. 31/2025


Official Notice

Based on examination of data provided by the above named measurer, the course described above and in the map attached is hereby certified as reasonably accurate in measurement according to the standards adopted by the **Road Running Technical Council**. If any changes are made to the course, this certification becomes void, and the course must then be recertified.

Validation of Course

In the event a **National Open Record** is set on this course, or at the discretion of **Athletics Canada**, a validation remeasurement may be required to be performed by a qualified measurer. If such a remeasurement shows the course to be short, then all pending records will be rejected and the course certification will be cancelled.

As Nationally Certified by


Signature of certifier

May 29/2016
Date

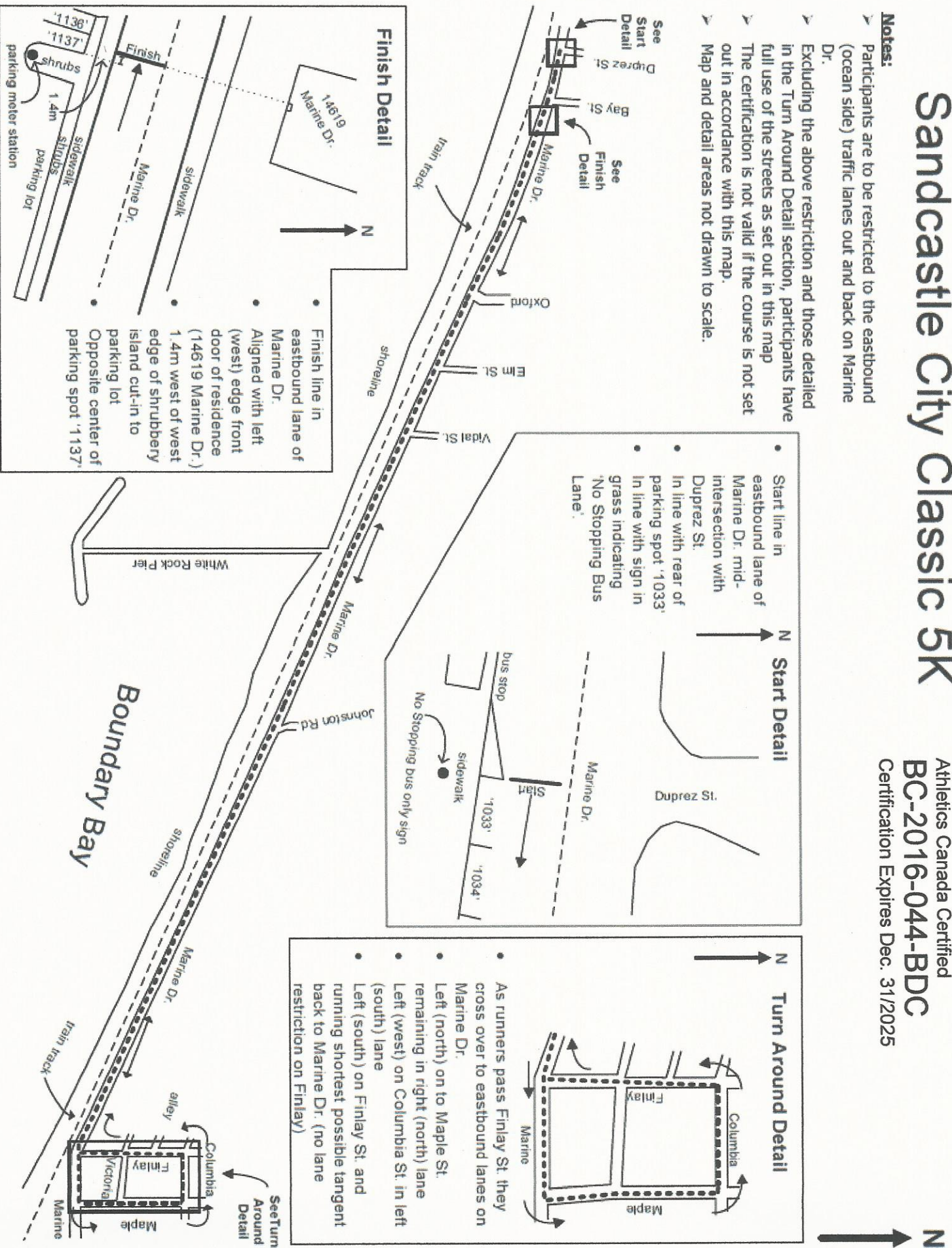
Any inquires regarding this certificate should be directed to coursemeasurement@athletics.ca



Sandcastle City Classic 5K

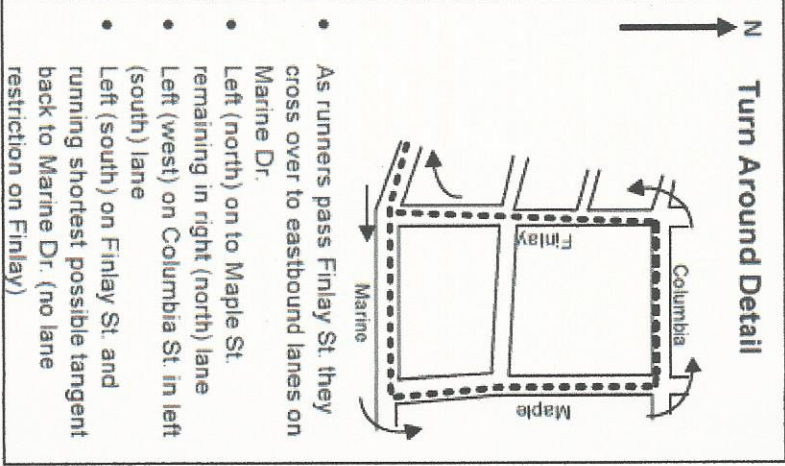
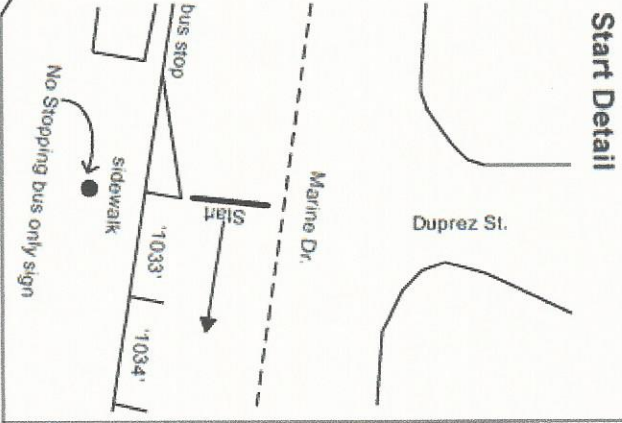
Athletics Canada Certified
 BC-2016-044-BDC
 Certification Expires Dec. 31/2025

- Notes:**
- Participants are to be restricted to the eastbound (ocean side) traffic lanes out and back on Marine Dr.
 - Excluding the above restriction and those detailed in the Turn Around Detail section, participants have full use of the streets as set out in this map
 - The certification is not valid if the course is not set out in accordance with this map.
 - Map and detail areas not drawn to scale.

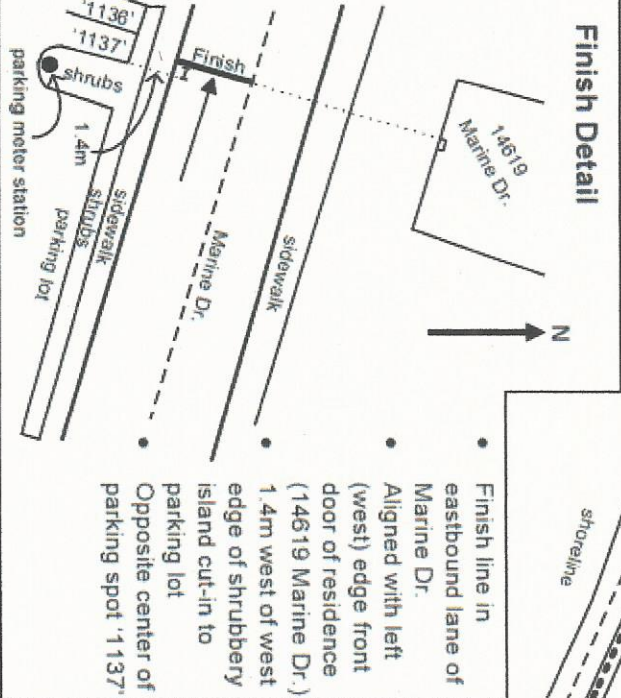


Start line in eastbound lane of Marine Dr. mid-intersection with Duprez St.

- In line with rear of parking spot '1033'
- In line with sign in grass indicating 'No Stopping Bus Lane'



- As runners pass Finlay St they cross over to eastbound lanes on Marine Dr.
- Left (north) on to Maple St.
- Left (north) remaining in right (north) lane
- Left (west) on Columbia St. in left (south) lane
- Left (south) on Finlay St. and running shortest possible tangent back to Marine Dr. (no lane restriction on Finlay)



- Finish line in eastbound lane of Marine Dr.
- Aligned with left door of residence (14619 Marine Dr.)
- 1.4m west of west edge of shrubbery island cut-in to parking lot
- Opposite center of parking spot '1137'

Boundary Bay

White Rock Pier