



ATHLETICS CANADA

ROAD RACE MEASUREMENT CERTIFICATE

Race Information

Name of the course 1 Ave. NW 300 m Calibration Course

Certificate number AB-2016-041-BDC

Distance 300 m

Race date _____

City Drumheller

Province AB

Race contact name _____

Race contact email _____

Course Information

Start elevation _____

Finish elevation _____

Elevation change 0 m/km

Percent separation 100

Measurer Information

Measurer name Marcel LaMontagne

marcel.lamontagne@icloud.com

&

Morgan Syvertsen

Measurement date May 5/2016

Expiry date _____

Official Notice

Based on examination of data provided by the above named measurer, the course described above and in the map attached is hereby certified as reasonably accurate in measurement according to the standards adopted by the **Road Running Technical Council**. If any changes are made to the course, this certification becomes void, and the course must then be recertified.

Validation of Course

In the event a **National Open Record** is set on this course, or at the discretion of **Athletics Canada**, a validation remeasurement may be required to be performed by a qualified measurer. If such a remeasurement shows the course to be short, then all pending records will be rejected and the course certification will be cancelled.

As Nationally Certified by

Signature of certifier




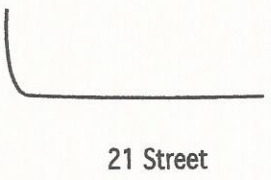




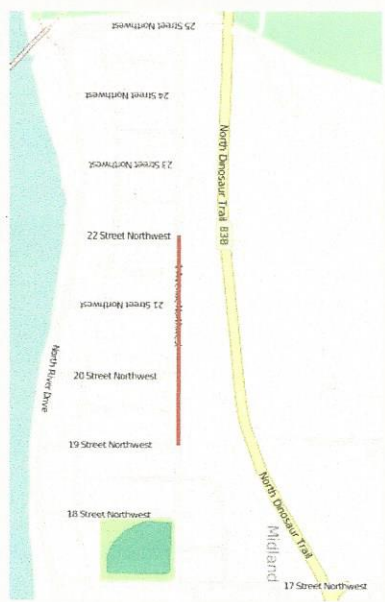
May 21/2016

Date

Any inquires regarding this certificate should be directed to coursemeasurement@athletics.ca



1 Ave NW 300m Calibration Course



1 Ave NW 300m Calibration Course

51 28 00.7
 112 45 01.4
 681m

51 28 00.7
 112 45 16.7
 680m



Reference Measurements
 (at, west side) manhole 0.150m
 (south) fire hydrant 15.040m
 end points located with mag nail,
 painted, GPS referenced, photo taken
 and measured to 2 permanent objects

Course Measured by:
 Marcel LaMontagne 403-874-1185
 Morton Syvertsen 403-820-4287
 May 5, 2016

Reference Measurements
 (south) gutter 12.310m
 (south) fire hydrant 18.630m
 end points located with mag nail,
 painted, GPS referenced, photo taken
 and measured to 2 permanent objects