



*Athletics Canada/Run Canada*  
**Measurement Certificate**

Name of the course SSQ Québec City Marathon Distance 42.195 km  
Location (city) Lévis to Québec City (province) Québec  
Type of course: road race ☒ calibration ☐ track ☐ Configuration: Point to Point  
Type of surface: paved 100 % dirt        % gravel        % grass        % track        %  
Elevation (meters above sea level) Start 70 m Finish 7 m Highest 70 m Lowest 3 m  
Straight line distance between start & finish 4.3 km Drop 1.5 m/km Separation 10 %  
Measured by (name, address, phone & e-mail) Bernard Conway 67 Southwood Cres.  
London, ON, N6J 1S8 and Denis Therrien and Isabelle Therrien  
Race contact (name, address & phone) Denis Therrien Marathon des Deux Rives  
711 rue des Rocailles, Québec, City, QC, G2J 1A9 418-694-4442  
Measuring Methods: bicycle ☒ steel tape ☐ electronic distance meter ☐  
Number of measurements of entire course: 3 Date(s) when course measured: July 7/2013  
Race date: Aug. 25/2013 Course paperwork submission date: July 29/2013  
Expires: Dec. 31/2022 (if applicable) Certification code: QC-2013-085-BDC

Notice to Race Director  
Use this Certification Code in *all* public  
announcements relating to your race.

***Be It Officially Noted That***

Based on examination of data provided by the above named measurer, the course described above and in the map attached is hereby certified as reasonably accurate in measurement according to the standards adopted by the Road Running Technical Council. If *any* changes are made to the course, this certification becomes void, and the course must then be recertified.

**Validation of Course** — In the event a National Open Record is set on this course, or at the discretion of Athletics Canada/Run Canada, a validation remeasurement may be required to be performed by a qualified measurer. If such a remeasurement shows the course to be short, then all pending records will be rejected and the course certification will be cancelled.

***This certification expires on December 31 in the year 2022***

**AS NATIONALLY CERTIFIED BY:**

Bernard Conway Date: July 29/2013  
Bernard Conway - Athletics Canada/Run Canada National Certifier  
- IAAF/AIMS Grade A Measurer  
- USATF/RRTC Final Signatory

67 Southwood Crescent, London, Ontario, Canada, N6J 1S8

Phone: 519-641-6889 (H) Fax: 519-641-6889 E-mail: [measurer@rogers.com](mailto:measurer@rogers.com)



## Road Constraints of Marathon des Deux-Rives SSO-SSO Quebec City Marathon

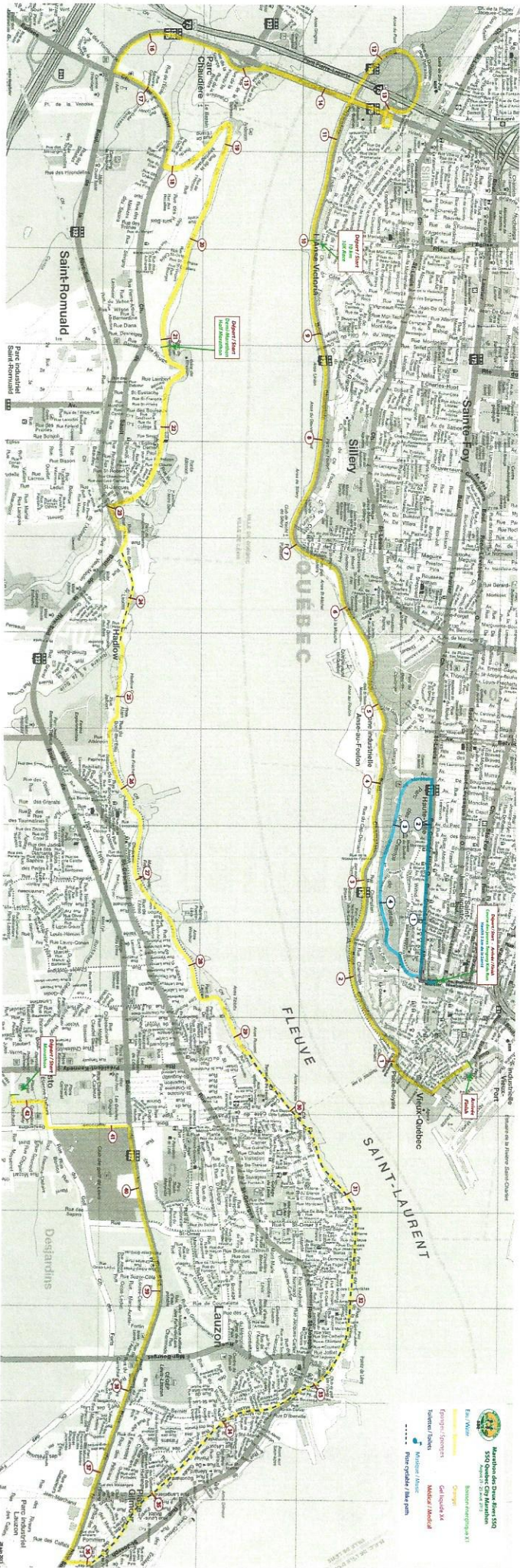
Start on Rue Charles A Cadieux (ER), Rue Métivier (ER), Boul Etienne-Dallaire (RoFC), Boul Alphonse-Desjardins (RoFC), Boul de la Rive-Sud (LoFC), Rue des Pruniers (ER), Rue des Oliviers (ER), Rue des Merisier (ER), turn left on bikepath (ER), Rue Couillard (ER), Rue Philippe Boucher (ER), Rue Sainte Catherine (ER), Rue Saint Gilbert (ER), Rue Saint Dominique (ER), Rue Saint Joseph (ER), Rue Saint Laurent (ER), Rue Jean-Huard (ER), Boul de la Rive-Sud (RoFC), Ch du Fleuve\* (ER), Rue Dupont (ER), Ch du Sault (RoFC), Pont du Québec (RCL), Boul Champlain\*\* (RoFC), Rue Dalhousie (RoFC), Rue St-André (ER) to Finish

\* Start of Half Marathon



\*\* Start of 10 km

Finish (Marathon, Half Marathon & 10 km)

Is south of Rue Rioux, 24.25 m south of the drain on the east side of Rue St-André, 2.77 m south of lamppost #2657, 13.04 m north of lamppost 2656.



Marathon start line



Start of Marathon – is on Rue Charles A Cadieux adjacent to the parking area of the Convention Centre. The fire hydrant is at the side of the building at 1600 Métivier St.

**QC-2013-085-BDC**

Certification Expires Dec. 31/2022