



Athletics Canada/Run Canada
Measurement Certificate

Name of the course Defi Boreal Ste Anne de Bellevue 10K Distance 10 km
Location (city) Ste Anne de Bellevue (province) Québec
Type of course: road race calibration track Configuration: Loop
Type of surface: paved _____ % dirt _____ % gravel _____ % grass _____ % track _____ %
Elevation (meters above sea level) Start 25 m Finish 25 m Highest m Lowest m
Straight line distance between start & finish 36.5 m Drop 0 m/km Separation 0.4 %
Measured by (name, address, phone & e-mail) Mark McGowan 130 Maria, Lasalle, QC,
H8R 3M1 514-365-2274 and Christine Bush
Race contact (name, address & phone) Christine Bush 130 Maria, Lasalle, QC,
H8R 3M1 514-365-2274
Measuring Methods: bicycle steel tape electronic distance meter
Number of measurements of entire course: 2 Date(s) when course measured: July 14, 2008
Race date: 1st Sunday in August Course paperwork submission date: Sept. 21, 2008
Replaces: _____ (if applicable) Certification code: QC-2008-067-BDC

Notice to Race Director
Use this Certification Code in *all* public
announcements relating to your race.

Be It Officially Noted That

Based on examination of data provided by the above named measurer, the course described above and in the map attached is hereby certified as reasonably accurate in measurement according to the standards adopted by the Road Running Technical Council. If *any* changes are made to the course, this certification becomes void, and the course must then be recertified.

Validation of Course — In the event a National Open Record is set on this course, or at the discretion of Athletics Canada/Run Canada, a validation remeasurement may be required to be performed by a qualified measurer. If such a remeasurement shows the course to be short, then all pending records will be rejected and the course certification will be cancelled.

This certification expires on December 31 in the year 2018

AS NATIONALLY CERTIFIED BY:

Bernard Conway Date: Sept. 22, 2008
Bernard Conway - Athletics Canada/Run Canada National Certifier

- IAAF/AIMS Grade A Measurer
- USATF/RRTC Final Signatory

67 Southwood Crescent, London, Ontario, Canada, N6J 1S8
Phone: 519-641-6889 (H) Fax: 519-641-6889 E-mail: measurer@rogers.com

DEFI BOREAL STE ANNE DE BELLEVUE 10K

Notes:

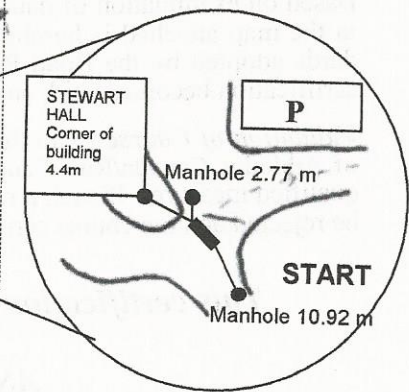
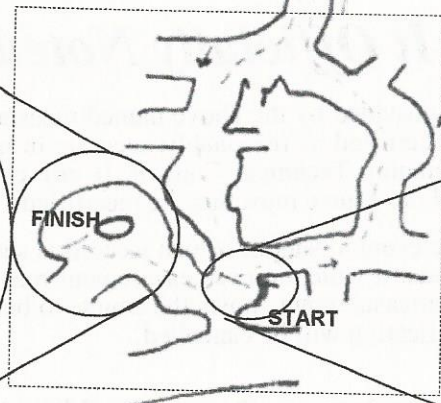
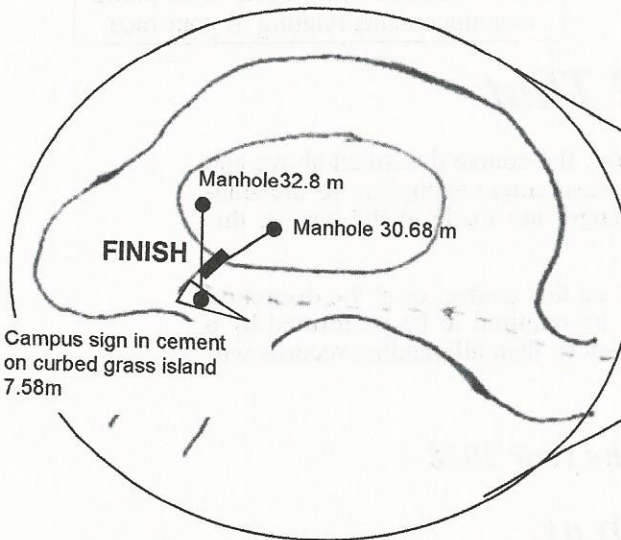
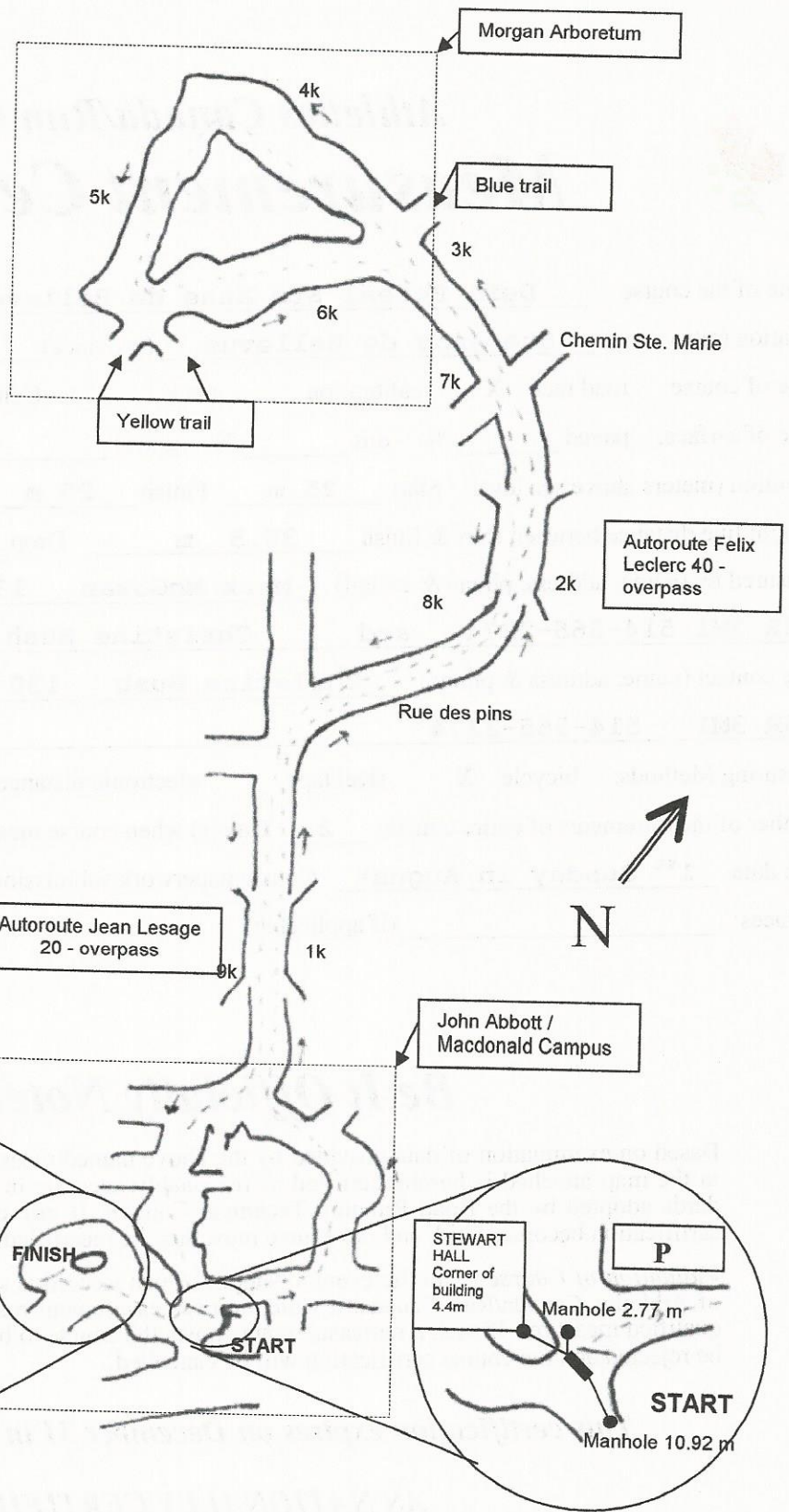
Measured July 14, 2008 by:
Mark McGowan & Christine Bush
Course is run on shared campus grounds of John Abbott College and Macdonald campus of McGill University as well as Morgan Arboretum.

From start through 3k uncurbed paved surface. 3k to entrance of blue trail is a gravel road.

Section in Morgan Arboretum is a pedestrian path (surface is unpaved). Course is marked with sand and entrance of Yellow & Blue trails is roped off with yellow security tape.

Cones & Volunteers are used at intersections to keep runners on course.

- 1k - second expansion joint from south end of overpass of Rte 20 on east side
- 2k - 35 posts from beginning of guardrail east side before overpass of rte 40.
- 3k - 8' from telephone pole on corner of farm driveway on east side
- 4k - in woods on Orange trail of Morgan Arboretum
- 5k - in woods on Orange trail of Morgan Arboretum
- 6k - in woods on Orange trail of Morgan Arboretum
- 7k - on access road to Morgan Arboretum
- 8k - 12'6" from end of guard rail on west side rue de pins after pass of Rte. 40
- 9k - 52' from permanent sign indicating "McGill Farm / Chemin Ste. Marie / Rte 40" Blue



QC-2008-067-BDC